

Inspection Photos

Location Name: Simcoe Simon Land and Cattle 15U-2R-34N9W 15NESW

Location ID: #334132. API 05-067-09229, 05-067-09230, 05-067-07423



1. Aerial imagery from ECMC GIS showing well names and status. Wells not distinguished on ground. Yellow dots are unmarked rig anchors. Blue dots are areas where liner material was observed.

2. Location overview from gate at entrance to pad.

Inspection Photos

Location Name: Simcoe Simon Land and Cattle 15U-2R-34N9W 15NESW

Location ID: #334132. API 05-067-09229, 05-067-09230, 05-067-07423



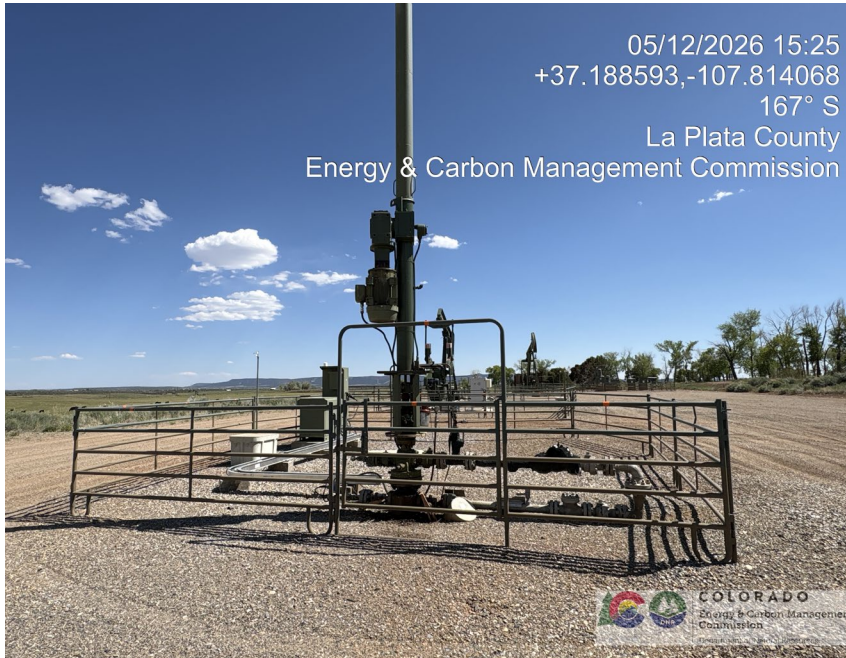
3. Well sign for API 05-067-07423. The wellheads themselves are not differentiated.

4. Well signs for API 05-067-09229 and API 05-067-09230. The wellheads themselves are not differentiated.

Inspection Photos

Location Name: Simcoe Simon Land and Cattle 15U-2R-34N9W 15NESW

Location ID: #334132. API 05-067-09229, 05-067-09230, 05-067-07423



5. Well 15U-2R 4 has an electric vertical lift linear rod pumpjack.



6. 15U-2R 4 wellhead. De minimis staining at base.

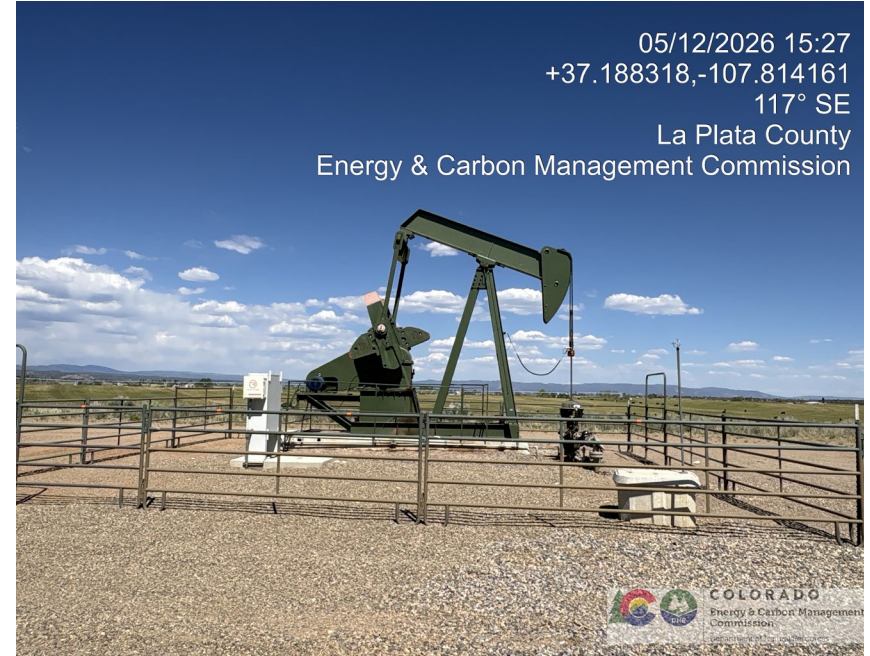
Inspection Photos

Location Name: Simcoe Simon Land and Cattle 15U-2R-34N9W 15NESW

Location ID: #334132. API 05-067-09229, 05-067-09230, 05-067-07423



7. Well 15U-2R 4.

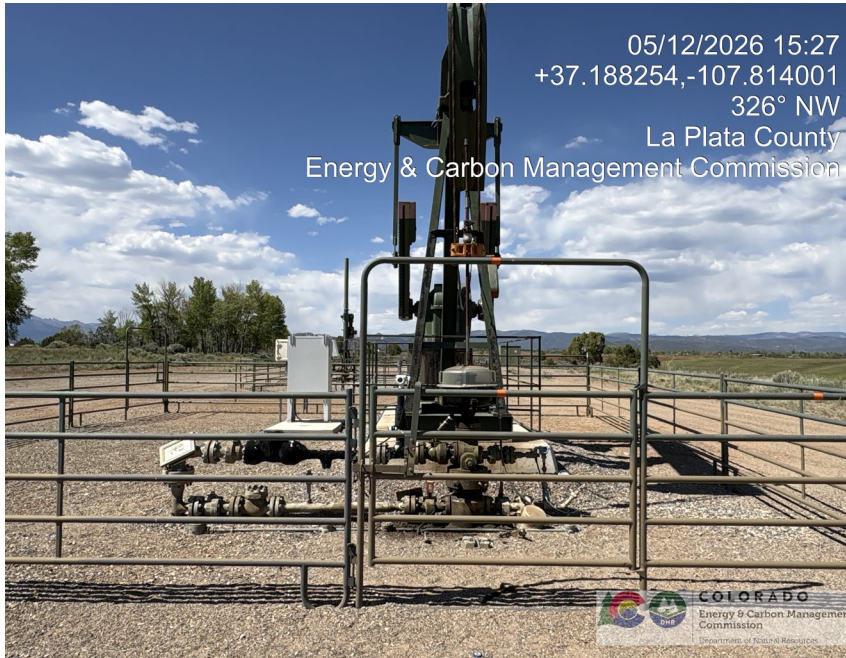


8. Well 15U-2R 3.

Inspection Photos

Location Name: Simcoe Simon Land and Cattle 15U-2R-34N9W 15NESW

Location ID: #334132. API 05-067-09229, 05-067-09230, 05-067-07423



9. Well 15U-2R 3.



10. Well 15U-2R 3. Staining on soil near wellhead.

Inspection Photos

Location Name: Simcoe Simon Land and Cattle 15U-2R-34N9W 15NESW

Location ID: #334132. API 05-067-09229, 05-067-09230, 05-067-07423



11. Well 15U-2R 1.



12. 15U-2R 1 wellhead.

Inspection Photos

Location Name: Simcoe Simon Land and Cattle 15U-2R-34N9W 15NESW

Location ID: #334132. API 05-067-09229, 05-067-09230, 05-067-07423



13. 15U-2R 1. De minimis staining in gravel.




14. Location overview from SE looking NW.

Inspection Photos

Location Name: Simcoe Simon Land and Cattle 15U-2R-34N9W 15NESW

Location ID: #334132. API 05-067-09229, 05-067-09230, 05-067-07423



15. Overview of wellheads from SW looking north.



16. Produced water tank and production equipment for all wells behind cattle panel fence.

Inspection Photos

Location Name: Simcoe Simon Land and Cattle 15U-2R-34N9W 15NESW

Location ID: #334132. API 05-067-09229, 05-067-09230, 05-067-07423



17. Steel PBV tank inside containment. Capacity 95 bbl (?). Label is peeling and illegible.



Vertical Heated Separator and Meter Run for 15U-2R 1.

Inspection Photos

Location Name: Simcoe Simon Land and Cattle 15U-2R-34N9W 15NESW

Location ID: #334132. API 05-067-09229, 05-067-09230, 05-067-07423



19. Vertical heated separators and meter runs for 15U-2R 3 and 15U-2R 4.



20. View of access road 100 yards north of entrance looking south.

Inspection Photos

Location Name: Simcoe Simon Land and Cattle 15U-2R-34N9W 15NESW

Location ID: #334132. API 05-067-09229, 05-067-09230, 05-067-07423



21. Electrical service near entrance gate.



23. Flow line valve station near entrance gate.

Inspection Photos

Location Name: Simcoe Simon Land and Cattle 15U-2R-34N9W 15NESW

Location ID: #334132. API 05-067-09229, 05-067-09230, 05-067-07423



23. One of many examples of liner material observed.



24. Another example of liner material observed.