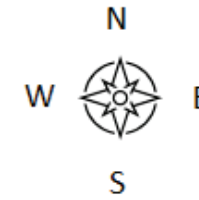


SHELEY 14-04 (05-123-19565)

Wellhead Cut/Cap , Flowline Decommission



40.161938, -104.901405
SWSW Sec. 4 T2N, R67W, 6th PM
Firestone/Weld County, Colorado
Crestone Peak Resources (10633)


Well Name (1): SHELEY 14-04
API: 05-123-19565 **Unique Flowline ID:** 12319565_FL
Well Lat/Long: 40.161938, -104.901405
Flowline Start Point Location Lat/Long: 40.161938, -104.901405
Flowline End Point Lat/Long: 40.163602, -104.899366
Approx. Length to Decommission: 1180



Legend

Site Investigation Points


-  Visual Inspection and Soil
-  Off-Location Flowline Corridor



40.161938, -104.901405
SWSW Sec. 4 T2N, R67W, 6th PM
Firestone/Weld County, Colorado
Crestone Peak Resources (10633)

Water Receptors

No Surface Water within 1/4 of a mile.
Monitoring Well (DWR Receipt 0061776, Permit 61776-MH), on-pad. Well depth is 12-ft, static water level recorded at 4-ft.
Monitoring Well (DWR Receipt 0061898, Permit 61898-MH), on-pad. Well depth is 12-ft, static water level recorded at 6-ft.
Monitoring Well (DWR Receipt 9062168, Permit 15247-) 235-ft to the SW. Well depth is 205-ft, static water level recorded at 27-ft.
Groundwater less than 20 ft is expected at the disturbance location.
This location is not within a HPH area. CPW consultation not required.



Legend

- Well (API Spot)
- Water Well

