



# Site Specific Final Reclamation Completion Notice – Abandoned Location Drone Imagery

## Permit Closure Report – Abandoned Location

**Location ID:** 411485

**Location Name:** BLASER-61N46W/6NENE

### Report Date:

3/17/2025

H2E has conducted a thorough review of the data provided in this report. This report was developed in accordance with ECMC Operator Guidance – Operator supplied abandoned location drone imagery and information for submitting a final reclamation completion notice.

### Abandoned Location Type

This site was permitted, but no construction or drilling was completed for the location.

### Inspection:

Performed by	H2E Inc.
Date	2/11/2025

All pertinent data, imagery, and materials are included at the end of this report.

## Location Checklist



<b>Name</b>	BLASER-61N46W/6NENE		
<b>Location ID</b>	411485		
<b>Type</b>	Abandoned location		
<b>Operator / #</b>	NOBLE ENERGY INC - 100322		
<b>Field</b>	SCHRAMM - #76825		
<b>County, State</b>	Yuma, CO		
<b>Lat/Long</b>	40.088198 / -102.551329		
	X	Planned Location	As Drilled
<b>Location</b>	NENE 6 1N46W		
<b>Location Status - Date</b>	AL - 6/26/2007		
<b>Facility Entities</b>		Tank Battery	Pits
	X	Wells	Off-Location Flowlines (Form 42)
		Domestic Taps	On-Location Flowlines (Form 42)
		Electric Utilities	
<b>Equipment on Site</b>	X	No	Yes
		If yes, list:	
		Pit mouse/rat holes, cellars backfilled	
<b>Access Road</b>	X	Abandoned Location - No Access Road Constructed	
		Regraded	Contoured
		Culverts Removed	Gravel Removed
		Pre-Existing (Must provide supporting documentation):	
<b>Reclamation Status</b>	X	Abandoned Location - No Access Road Constructed	
		Regraded	Contoured
		Culverts removed	Gravel removed
<b>Plug date &amp; Form 6S Doc. #</b>	N/A		
<b>Spills or Releases (Form 19)</b>	X	No	Yes
<b>Remediation (Form 27/27A)</b>	X	No	Yes
<b>On-Location Flowlines</b>	X	No	Yes
<b>Off-Location Flowlines</b>	X	No	Yes
<b>Inspection Corrective Actions</b>	X	No	Yes
<b>Variance Requests</b>	No variance requests were identified.		
<b>Sundry Notice (Form 4)</b> Abandoned Location	<b>Form 4 Doc. # &amp; Date:</b> 1964904 - 06/19/2007		
	<b>Purpose:</b> Notice of Abandoned Location		
	<b>Comments:</b> None		
	<b>Attachments:</b> N/A		
<b>Sundry Notice (Form 4)</b> (900-1200 series)	No sundry notice pertaining to series 900-1200 was identified.		
<b>On Location Flowlines (Form 42)</b>	Abandoned Location - No Flowlines Constructed		
<b>Off-Location Flowlines (Form 44)</b>	Abandoned Location - No Flowlines Constructed		
<b>Field Inspection Form (Form INSP)</b>	No field inspection was conducted		
<b>Inspection Corrective Actions (CAs)</b>	No inspections or CA's		

<b>Environmental Incidents &amp; Remediation</b>	X	None	Spill or Release (Form 19)
			Remediation (Form 27/27A)
<b>Spill or Release (Form 19)</b>	Abandoned Location - No Potential for Spills		
<b>Site Investigation and Remediation Workplan (Form 27/27A)</b>	Abandoned Location - No Need for Remediation		
<b>COGIS Tank Facilities Information (Scout Card)</b>	<b>Tank Battery Name:</b> Abandoned Location - No Associated Tank Battery		
	<b>Location ID:</b> N/A		
	<b>Status &amp; Date:</b> N/A		
	<b>Lat/Long:</b> N/A		
	<b>Notes:</b> N/A		
	<b>Form 4 Doc # &amp; Date:</b> N/A		
<b>COGIS Well Information (Scout Card)</b>	<b>Purpose:</b> N/A		
	<b>Well Name:</b> BLASER #41-6		
	<b>Facility ID:</b> 278000		
	<b>Well API #:</b> 05-125-09302		
	<b>Status &amp; Date:</b> AL - 6/26/2007		
	<b>Lat/Long:</b> 40.088198 / -102.551329		
	<b>Notes:</b> N/A		
<b>Drone Information</b>	<b>Form 4 Doc # &amp; Date:</b> 1964904 - 06/19/2007		
	<b>Purpose:</b> Location Abandonment		
	<b>Make &amp; Model:</b> DJI M3E MultiSpectral		
	<b>Image Processing Software:</b> Pix4D Mapper		
	<b>Pilot Name &amp; FAA Certificate #:</b> Peter Nelson - 4974559		
	<b>Date of FAA Certificate Issuance:</b> 3/19/2024		



## Designated Land Use Observations

**The following imagery sources were reviewed during this investigation:**

Historic Google Earth imagery from 1985-2023, and 2025 drone imagery.

## Site Observation Notes

This location and its associated wells were never constructed.

## Closure Information

This final reclamation completion notice is intended to close the BLASER-61N46W/6NENE location (411485) which consists of the BLASER #41-6 (API # 05-125-09302) wellhead. This location is not shared with any other wells or tank batteries. This location was permitted but never constructed and no wells were drilled, so there are no associated tank batteries or flowlines to be abandoned. The Sundry Notice (Form 4) attached to this submission (Doc # 1964904) indicates that the well(s) was not drilled.

There were no remediation plans associated with this location due to the lack of construction and drilling/production of the well(s). No inspections or corrective actions (CA's) were identified during the records review.

Drone imagery confirms that no oil and gas-related disturbances were associated with this location.

## Summary Acreage Table

Description	Acres
Historic Disturbance Extent	N/A
Access Road	N/A
Flowline	N/A
Tank Battery	N/A
Well Pad	N/A


## Historic Location Overview

# Pre-Permitting Overview

2004

## Legend

 BLASER 41-6

40.088198 / -102.551329  BLASER 41-6

Google Earth

Image USDA/FPAC/GEO



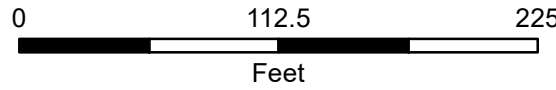

1000 ft

# Current Abandoned Location Overview



# Noble Form 4 Final Reclamation - Abandoned Location Overview

BLASER 41-6



Prepared by:

Editor: pnelson

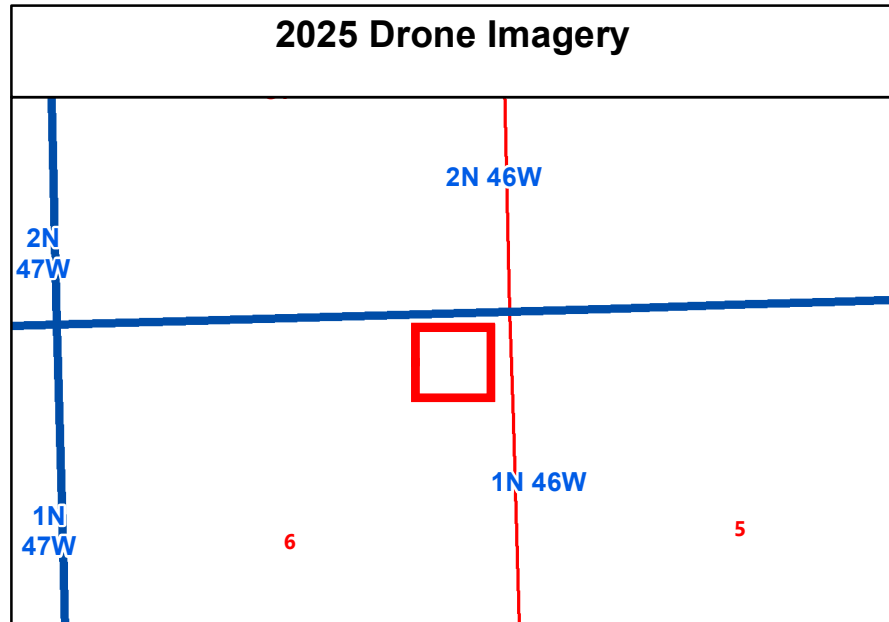
Scale: 1:1,000

File: Noble\_Drone\_Rec\_AbandonedLocation\_DDP

Date: 3/13/2025

Well Head

## 2025 Drone Imagery



# Cardinal Direction Drone Photos of the Abandoned Location Area

Photo Dates:

2/11/2025

Drone Photo Height:

100'

North of Location Facing South  
Lat/Long: 40.08896406 / -102.55122506



South of Location Facing North  
Lat/Long: 40.08743792 / -102.55124153



West of Location Facing East  
Lat/Long: 40.08823244 / -102.55232444



East of Location Facing West  
Lat/Long: 40.08811550 / -102.55034461



**State of Colorado**  
**Oil and Gas Conservation Commission**

1120 Lincoln Street, Suite 801, Denver, Colorado 80203  
Phone: (303) 894-2100 Fax: (303) 894-2109



DE	ET	OE	ES
Document Number: <b>1964904</b>			
Date Received: <b>06/19/2007</b>			

**SUNDRY NOTICE**

Submit a signed original. This form is to be used for general, technical and environmental sundry information. For proposed or completed operations, describe in full in Comments or provide as an attachment. Identify Well by API Number; identify Oil and Gas Location by Location ID Number; identify other Facility by Facility ID Number.

OGCC Operator Number: 100322 Contact Name JOE MAZOTTI  
 Name of Operator: NOBLE ENERGY INC Phone: (281) 876-6105  
 Address: 100 GLENBOROUGH STE 100 ATTN: MS JUDY Fax: (281) 876-2503  
THRONEBERR  
 City: HOUSTON State: TX Zip: 77067 Email: \_\_\_\_\_

Complete the Attachment  
Checklist

OP OGCC

API Number : 05- 125 09302 00 OGCC Facility ID Number: 278000  
 Well/Facility Name: BLASER Well/Facility Number: 41-6  
 Location QtrQtr: NENE Section: 6 Township: 1N Range: 46W Meridian: 6  
 County: YUMA Field Name: SCHRAMM  
 Federal, Indian or State Lease Number: \_\_\_\_\_

Survey Plat		
Directional Survey		
Srvc Eqpmt Diagram		
Technical Info Page		
Other		

**CHANGE OF LOCATION OR AS BUILT GPS REPORT**

- Change of Location \*     As-Built GPS Location Report     As-Built GPS Location Report with Survey

\* Well location change requires new plat. A substantive surface location change may require new Form 2A.

**SURFACE LOCATION GPS DATA** Data must be provided for Change of Surface Location and As Built Reports.

Latitude \_\_\_\_\_ PDOP Reading \_\_\_\_\_ Date of Measurement \_\_\_\_\_  
 Longitude \_\_\_\_\_ GPS Instrument Operator's Name \_\_\_\_\_

**LOCATION CHANGE (all measurements in Feet)**

Well will be: \_\_\_\_\_ (Vertical, Directional, Horizontal)

Change of **Surface Footage From** Exterior Section Lines:

Change of **Surface Footage To** Exterior Section Lines:

Current **Surface Location From** QtrQtr  Sec

New **Surface Location To** QtrQtr  Sec

Change of **Top of Productive Zone Footage From** Exterior Section Lines:

Change of **Top of Productive Zone Footage To** Exterior Section Lines:

Current **Top of Productive Zone Location From** Sec

New **Top of Productive Zone Location To** Sec

Change of **Bottomhole Footage From** Exterior Section Lines:

Change of **Bottomhole Footage To** Exterior Section Lines:

Current **Bottomhole Location** Sec  Twp  Range

New **Bottomhole Location** Sec  Twp  Range

Is location in High Density Area? \_\_\_\_\_

Distance, in feet, to nearest building \_\_\_\_\_, public road: \_\_\_\_\_, above ground utility: \_\_\_\_\_, railroad: \_\_\_\_\_,  
 property line: \_\_\_\_\_, lease line: \_\_\_\_\_, well in same formation: \_\_\_\_\_

Ground Elevation \_\_\_\_\_ feet Surface owner consultation date \_\_\_\_\_

	FNL/FSL	FEL/FWL	
	<input type="text"/>	<input type="text"/>	<input type="text"/>
	<input type="text"/>	<input type="text"/>	<input type="text"/>
	Twp <input type="text"/>	Range <input type="text"/>	Meridian <input type="text"/>
	Twp <input type="text"/>	Range <input type="text"/>	Meridian <input type="text"/>
	<input type="text"/>	<input type="text"/>	<input type="text"/>
	<input type="text"/>	<input type="text"/>	<input type="text"/>
	Twp <input type="text"/>	Range <input type="text"/>	<input type="text"/>
	Twp <input type="text"/>	Range <input type="text"/>	<input type="text"/>
	<input type="text"/>	<input type="text"/>	<input type="text"/>
	<input type="text"/>	<input type="text"/>	<input type="text"/>

\*\* attach deviated drilling plan



Comments:

**ENGINEERING AND ENVIRONMENTAL WORK**

NOTICE OF CONTINUED TEMPORARILY ABANDONED STATUS

Indicate why the well is temporarily abandoned and describe future plans for utilization in the COMMENTS box below or provide as an attachment, as required by Rule 319.b.(3).

Date well temporarily abandoned \_\_\_\_\_ Has Production Equipment been removed from site? \_\_\_\_\_

Mechanical Integrity Test (MIT) required if shut in longer than 2 years. Date of last MIT \_\_\_\_\_

SPUD DATE: \_\_\_\_\_

**TECHNICAL ENGINEERING AND ENVIRONMENTAL WORK**

Details of work must be described in full in the COMMENTS below or provided as an attachment.

NOTICE OF INTENT Approximate Start Date \_\_\_\_\_

REPORT OF WORK DONE Date Work Completed \_\_\_\_\_

<input type="checkbox"/> Intent to Recomplete (Form 2 also required)	<input type="checkbox"/> Request to Vent or Flare	<input type="checkbox"/> E&P Waste Mangement Plan
<input type="checkbox"/> Change Drilling Plan	<input type="checkbox"/> Repair Well	<input type="checkbox"/> Beneficial Reuse of E&P Waste
<input type="checkbox"/> Gross Interval Change	<input type="checkbox"/> Rule 502 variance requested. Must provide detailed info regarding request.	
<input type="checkbox"/> Other _____	<input type="checkbox"/> Status Update/Change of Remediation Plans for Spills and Releases	

COMMENTS:

**CASING AND CEMENTING CHANGES**

Casing Type	Size	Of	/	Hole	Size	Of	/	Casing	Wt/Ft	Csg/LinTop	Setting Depth	Sacks of Cement	Cement Bottom	Cement Top

**H2S REPORTING**

Data Fields in this section are intended to document Sample and Location Data associated with the collection of a Gas Sample that is submitted for Laboratory Analysis.

Gas Analysis Report must be attached.

H2S Concentration: \_\_\_\_\_ in ppm (parts per million) Date of Measurement or Sample Collection \_\_\_\_\_

Description of Sample Point:

Absolute Open Flow Potential \_\_\_\_\_ in CFPD (cubic feet per day)

Description of Release Potential and Duration (If flow is not open to the atmosphere, identify the duration in which the container or pipeline would likely be opened for servicing operations.):

--

Distance to nearest occupied residence, school, church, park, school bus stop, place of business, or other areas where the public could reasonably be expected to frequent: \_\_\_\_\_

Distance to nearest Federal, State, County, or municipal road or highway owned and principally maintained for public use: \_\_\_\_\_

COMMENTS:

--

**Best Management Practices**

**No BMP/COA Type**

**Description**

--	--	--

Operator Comments:

--

I hereby certify all statements made in this form are, to the best of my knowledge, true, correct, and complete.

Signed: Y \_\_\_\_\_

Print Name: JOE MAZOTTI \_\_\_\_\_

Title: REG ANAL \_\_\_\_\_

Email: \_\_\_\_\_

Date: 6/19/2007 \_\_\_\_\_

Based on the information provided herein, this Sundry Notice (Form 4) complies with COGCC Rules and applicable orders and is hereby approved.

COGCC Approved: \_\_\_\_\_

Date: 6/26/2007

**CONDITIONS OF APPROVAL, IF ANY:**

**COA Type**

**Description**

--	--

**General Comments**

**User Group**

**Comment**

**Comment Date**

		Stamp Upon Approval
--	--	---------------------

Total: 0 comment(s)

**Attachment Check List**

**Att Doc Num**

**Name**

--	--

Total Attach: 0 Files