



Site Specific Final Reclamation Completion Notice – Abandoned Location Drone Imagery

Permit Closure Report – Abandoned Location

Location ID: 411420

Location Name: BLASER-61N46W/5NWNW

Report Date:

01/02/2025

H2E has conducted a thorough review of the data provided in this report. This report was developed in accordance with ECMC Operator Guidance – Operator supplied abandoned location drone imagery and information for submitting a final reclamation completion notice.

Abandoned Location Type

This site was permitted, but no construction or drilling was completed for the location.

Inspection:

Performed by	H2E Inc.
Date	1/28/2025

All pertinent data, imagery, and materials are included at the end of this report.



Designated Land Use Observations

The following imagery sources were reviewed during this investigation:

Historic Google Earth imagery from 1985-2023, and 2025 drone imagery.

Site Observation Notes

This location and its associated wells were never constructed.

Closure Information

This final reclamation completion notice is intended to close the BLASER-61N46W/5NWNW location (411420) which consists of the BLASER #11-5 (API # 05-125-08852) wellhead. This location is not shared with any other wells or tank batteries. This location was permitted but never constructed and no wells were drilled, so there are no associated tank batteries or flowlines to be abandoned. The Sundry Notice (Form 4) attached to this submission (Doc # 1964963) indicates that the well was not drilled.

There were no remediation plans associated with this location due to the lack of construction and drilling/production of the well. No inspections or corrective actions (CA's) were identified during the records review.

Drone imagery confirms that no oil and gas-related disturbances were associated with this location.

Summary Acreage Table

Description	Acres
Historic Disturbance Extent	N/A
Access Road	N/A
Flowline	N/A
Tank Battery	N/A
Well Pad	N/A

Location Checklist



Name	BLASER-61N46W/5NWNW		
Type	Wellhead		
Location ID	411420		
Operator / #	NOBLE ENERGY INC - 100322		
Field	SCHRAMM		
County, State	Yuma, Colorado		
Lat/Long	40.088278 / -102.546339		
	X	Planned Location	As Drilled
Location	NWNW 5 1N46W		
Location Status - Date	AL - 3/19/2004		
Facility Entities		Tank Battery	Pits
	X	Wells	Off-Location Flowlines (Form 42)
		Domestic Taps	On-Location Flowlines (Form 42)
		Electric Utilities	
Equipment on Site	X	No	Yes
		If yes, list:	
		Pit mouse/rat holes, cellars backfilled	
Access Road	X	Abandoned Location - No Access Road Constructed	
		Regraded	Contoured
		Culverts Removed	Gravel Removed
		Pre-Existing (Must provide supporting documentation):	
Reclamation Status	X	Abandoned Location - No Access Road Constructed	
		Regraded	Contoured
		Culverts removed	Gravel removed
Plug date & Form 6S Doc. #	N/A		
Spills or Releases (Form 19)	X	No	Yes
Remediation (Form 27/27A)	X	No	Yes
On-Location Flowlines	X	No	Yes
Off-Location Flowlines	X	No	Yes
Inspection Corrective Actions	X	No	Yes
Variance Requests	No variance requests were identified.		
Sundry Notice (Form 4) Abandoned Location	Form 4 Doc. # & Date: 1964963 - 7/3/2007		
	Purpose: Notice of Abandoned Location		
	Comments: N/A		
	Attachments: N/A		
Sundry Notice (Form 4)	No sundry notice pertaining to series 900-1200 was identified.		
On Location Flowlines (Form 42)	Abandoned Location - No Flowlines Constructed		
Off-Location Flowlines (Form 44)	Abandoned Location - No Flowlines Constructed		
Field Inspection Form (Form INSP)	No field inspections were conducted at this location		
Inspection Corrective Actions (CAs)	None		
Environmental Incidents & Remediation	X	None	Spill or Release (Form 19)
		Remediation (Form 27/27A)	
Spill or Release (Form 19)	Abandoned Location - No Potential for Spills		
Site Investigation and Remediation Workplan (Form 27/27A)	Abandoned Location - No Need for Remediation		

COGIS Tank Facilities Information (Scout Card)	Tank Battery Name: Abandoned Location - No Associated Tank Battery
	Location ID: N/A
	Status & Date: N/A
	Lat/Long: N/A
	Notes: N/A
	Form 4 Doc # & Date: N/A
	Purpose: N/A
COGIS Well Information (Scout Card)	Well Name: BLASER #11-5
	Facility ID: 272003
	Well API #: 05-125-08852
	Status & Date: AL - 3/19/2004
	Lat/Long: 40.088278 / -102.546339
	Notes: N/A
	Form 4 Doc # & Date: 1964963 - 7/3/2007
Drone Information	Purpose: Location Abandonment
	Make & Model: DJI M3 MultiSpectral
	Image Processing Software: Pix4D
	Pilot Name & FAA Certificate #: Ian Hattabaugh - 5069217
	Date of FAA Certificate Issuance: 10/4/2024


Historic Location Overview

Pre-Permitting Overview

2004

Legend

 BLASER 11-5

40.088278 / -102.546339  BLASER 11-5

Google Earth

Image USDA/FPAC/GEO



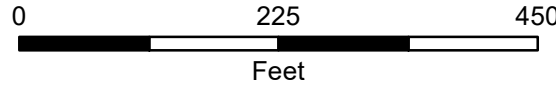

1000 ft

Current Abandoned Location Overview



Noble Form 4 Final Reclamation - Abandoned Location Overview

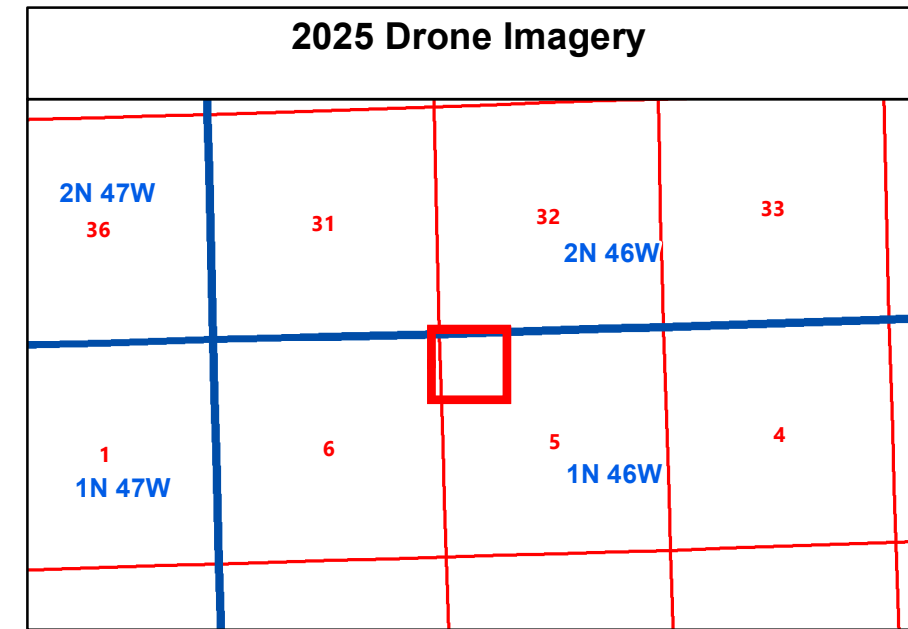
BLASER 11-5



Editor: CDenison
File: Noble_Drone_Rec_AbandonedLocation_DDP

Prepared by:
Scale: 1:2,000
Date: 2/4/2025

Well Head



Cardinal Direction Drone Photos of the Abandoned Location Area


Photo Dates:

1/28/2025

Drone Photo Height:

100'

North of Location Facing South
Lat/Long: 40.08913881 / -102.54638914



South of Location Facing North
Lat/Long: 40.08732911 / -102.54627967



West of Location Facing East
Lat/Long: 40.08818997 / -102.54758744



East of Location Facing West

Lat/Long: 40.08826003 / -102.54529506





1120 Lincoln Street, Suite 801, Denver, Colorado 80203 Phone (303)894-2100 Fax (303)894-2109

RECEIVED JUL - 3 07 COGCC

SUNDRY NOTICE

Submit original plus one copy This form is to be used for general, technical and environmental sundry information For proposed or completed operations, describe in full on Technical Information Page (Page 2 of this form) Identify well or other facility by API Number or by OGCC Facility ID Operator shall send an informational copy of all sundry notices for wells located in High Density Areas to the Local Government Designee (Rule 603b)

1 OGCC Operator Number 100322 4 Contact Name Joe Mazotti
2 Name of Operator Noble Energy Inc
3 Address 1625 Broadway, Suite 2000 Phone 303 228 4223
City Denver State CO Zip 80202 Fax 303 228 4286
5 API Number 05- 125 - 08852 OGCC Facility ID Number
6 Well/Facility Name Blaser 7 Well/Facility Number 11 - 5
8 Location (Qtr/Qtr, Sec, Twp, Rng, Meridian) NWNW, Section 5, T1N - R46W, 6th p m
9 County Yuma 10 Field Name Schramm
11 Federal, Indian or State Lease Number

Complete the Attachment Checklist

OP OGCC

Table with 3 columns and 5 rows for attachment checklist: Survey Plat, Directional Survey, Surface Eqprnt Diagram, Technical Info Page, Other

General Notice

CHANGE OF LOCATION Attach New Survey Plat (a change of surface qtr/qtr is substantive and requires a new permit)
Change of Surface Footage from Exterior Section Lines
Change of Surface Footage to Exterior Section Lines
Change of Bottomhole Footage from Exterior Section Lines
Change of Bottomhole Footage to Exterior Section Lines
Bottomhole location Qtr/Qtr, Sec, Twp, Rng, Mer
Latitude Distance to nearest property line Distance to nearest bldg, public rd, utility or RR
Longitude Distance to nearest lease line Is location in a High Density Area (rule 603b)? Yes/No
Ground Elevation Distance to nearest well same formation Surface owner consultation date

GPS DATA
Date of Measurement PDOP Reading Instrument Operator's Name

CHANGE SPACING UNIT
Formation Formation Code Spacing order number Unit Acreage Unit configuration
Remove from surface bond Signed surface use agreement attached

CHANGE OF OPERATOR (prior to drilling). Effective Date Plugging Bond Blanket Individual
CHANGE WELL NAME NUMBER From To Effective Date

ABANDONED LOCATION. Was location ever built? Yes No Is site ready for inspection? Yes No Date Ready for Inspection 6/19/07
NOTICE OF CONTINUED SHUT IN STATUS Date well shut in or temporarily abandoned Has Production Equipment been removed from site? Yes No MIT required if shut in longer than two years Date of last MIT

SPUD DATE: REQUEST FOR CONFIDENTIAL STATUS (6 mos from date casing set)

SUBSEQUENT REPORT OF STAGE, SQUEEZE OR REMEDIAL CEMENT WORK
Method used Cementing tool setting/perf depth Cement volume Cement top Cement bottom Date

RECLAMATION Attach technical page describing final reclamation procedures per Rule 1004
Final reclamation will commence on approximately Final reclamation is completed and site is ready for inspection

Technical Engineering/Environmental Notice

Notice of Intent Approximate Start Date Report of Work Done Date Work Completed

Details of work must be described in full on Technical Information Page (Page 2 must be submitted)

Intent to Recomplete (submit form 2) Request to Vent or Flare E&P Waste Disposal
Change Drilling Plans Repair Well Beneficial Reuse of E&P Waste
Gross Interval Changed? Rule 502 variance requested Status Update/Change of Remediation Plans
Casing/Cementing Program Change Other for Spills and Releases

I hereby certify that the statements made in this form are, to the best of my knowledge, true, correct and complete

Signed [Signature] Date 6/19/2007 Email jmazotti@nobleenergyinc.com
Print Name Joe Mazotti Title Regulatory Analyst

COGCC Approved [Signature] Title T3 Date 7-9-07
CONDITIONS OF APPROVAL, IF ANY