



Site Specific Final Reclamation Completion Notice – Abandoned Location Drone Imagery

Permit Closure Report – Abandoned Location

Location ID: 337423

Location Name: BLACH-61N46W/3SESW

Report Date:

01/02/2025

H2E has conducted a thorough review of the data provided in this report. This report was developed in accordance with ECMC Operator Guidance – Operator supplied abandoned location drone imagery and information for submitting a final reclamation completion notice.

Abandoned Location Type

This site was permitted, but no construction or drilling was completed for the location.

Inspection:

Performed by	H2E Inc.
Date	1/29/2025

All pertinent data, imagery, and materials are included at the end of this report.



Designated Land Use Observations

The following imagery sources were reviewed during this investigation:

Historic Google Earth imagery from 1985-2023, and 2025 drone imagery.

Site Observation Notes

This location and its associated wells were never constructed.

Closure Information

This final reclamation completion notice is intended to close the BLACH-61N46W/3SESW location (337423) which consists of the BLACH #24-3 (API # 05-125-10183) wellhead. This location is not shared with any other wells or tank batteries. This location was permitted but never constructed and no wells were drilled, so there are no associated tank batteries or flowlines to be abandoned. The Sundry Notice (Form 4) attached to this submission (Doc # 2509939) indicates that the well was not drilled.

There were no remediation plans associated with this location due to the lack of construction and drilling/production of the well. No inspections or corrective actions (CA's) were identified during the records review.

Drone imagery confirms that no oil and gas-related disturbances were associated with this location.

Summary Acreage Table

Description	Acres
Historic Disturbance Extent	N/A
Access Road	N/A
Flowline	N/A
Tank Battery	N/A
Well Pad	N/A

Location Checklist



Name	BLACH-61N46W/3SESW		
Type	Wellhead		
Location ID	337423		
Operator / #	NOBLE ENERGY INC - 100322		
Field	SCHRAMM		
County, State	Yuma, Colorado		
Lat/Long	40.077640 / -102.503910		
	X	Planned Location	As Drilled
Location	SESW 3 1N46W		
Location Status - Date	AL - 9/1/2010		
Facility Entities		Tank Battery	Pits
	X	Wells	Off-Location Flowlines (Form 42)
		Domestic Taps	On-Location Flowlines (Form 42)
		Electric Utilities	
Equipment on Site	X	No	Yes
		If yes, list:	
		Pit mouse/rat holes, cellars backfilled	
Access Road	X	Abandoned Location - No Access Road Constructed	
		Regraded	Contoured
		Culverts Removed	Gravel Removed
		Pre-Existing (Must provide supporting documentation):	
Reclamation Status	X	Abandoned Location - No Access Road Constructed	
		Regraded	Contoured
		Culverts removed	Gravel removed
Plug date & Form 6S Doc. #	N/A		
Spills or Releases (Form 19)	X	No	Yes
Remediation (Form 27/27A)	X	No	Yes
On-Location Flowlines	X	No	Yes
Off-Location Flowlines	X	No	Yes
Inspection Corrective Actions	X	No	Yes
Variance Requests	No variance requests were identified.		
Sundry Notice (Form 4) Abandoned Location	Form 4 Doc. # & Date: 2509939 - 8/13/2010		
	Purpose: Notice of Abandoned Location		
	Comments: Field inspection will be conducted to determine site status		
	Attachments: N/A		
Sundry Notice (Form 4)	No sundry notice pertaining to series 900-1200 was identified.		
On Location Flowlines (Form 42)	Abandoned Location - No Flowlines Constructed		
Off-Location Flowlines (Form 44)	Abandoned Location - No Flowlines Constructed		
Field Inspection Form (Form INSP)	No field inspections have been conducted at this location		
Inspection Corrective Actions (CAs)	None		
Environmental Incidents & Remediation	X	None	Spill or Release (Form 19)
		Remediation (Form 27/27A)	
Spill or Release (Form 19)	Abandoned Location - No Potential for Spills		
Site Investigation and Remediation Workplan (Form 27/27A)	Abandoned Location - No Need for Remediation		

COGIS Tank Facilities Information (Scout Card)	Tank Battery Name: Abandoned Location - No Associated Tank Battery
	Location ID: N/A
	Status & Date: N/A
	Lat/Long: N/A
	Notes: N/A
	Form 4 Doc # & Date: N/A
	Purpose: N/A
COGIS Well Information (Scout Card)	Well Name: BLACH #24-3
	Facility ID: 285654
	Well API #: 05-125-10183
	Status & Date: AL - 9/1/2010
	Lat/Long: 40.077640 / -102.503910
	Notes: N/A
	Form 4 Doc # & Date: 2509939 - 8/13/2010
Drone Information	Purpose: Location Abandonment
	Make & Model: DJI M3E MultiSpectral
	Image Processing Software: Pix4D
	Pilot Name & FAA Certificate #: Peter Nelson - 4974559
	Date of FAA Certificate Issuance: 3/19/2024

Historic Location Overview

Pre-Permitting Overview

2005

Legend
📌 BLACH 24-3

40.077640 / -102.503910 📌 BLACH 24-3

Google Earth

Image USDA/FPAC/GEO



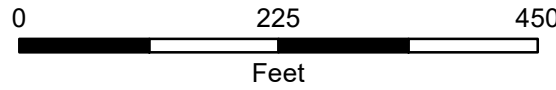
1000 ft

Current Abandoned Location Overview



Noble Form 4 Final Reclamation - Abandoned Location Overview

BLACH 24-3

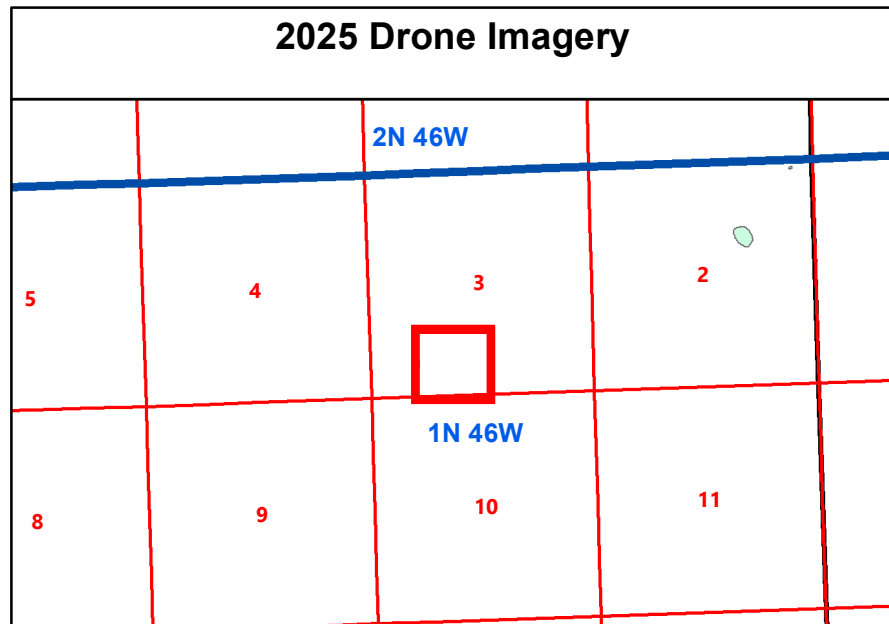


Editor: CDenison
File: Noble_Drone_Rec_AbandonedLocation_DDP

Scale: 1:2,000
Date: 2/4/2025

Well Head

2025 Drone Imagery



Cardinal Direction Drone Photos of the Abandoned Location Area


Photo Dates:

1/29/2025

Drone Photo Height:

100'

North of Location Facing South
Lat/Long: 40.07852942 / -102.50389822



South of Location Facing North
Lat/Long: 40.07673383 / -102.50388747



West of Location Facing East
Lat/Long: 40.07766703 / -102.50510397



East of Location Facing West
Lat/Long: 40.07761044 / -102.50277472



