



# Site Specific Final Reclamation Completion Notice – Abandoned Location Drone Imagery

## Permit Closure Report – Abandoned Location

**Well Location ID:** 302587

**Well Location Name:** NELSON-65N67W/33NESE

## Report Date:

12/17/2024

H2E has conducted a thorough review of the data provided in this report. This report was developed in accordance with ECMC Operator Guidance – Operator supplied drone imagery and information for submitting a final reclamation completion notice.

## Land Use Year and Type

Land Use 2024 – Agriculture - Cropland

Land Use 2023 – Agriculture - Cropland

## Inspection:

Performed by	H2E Inc.
Date	12/17/2024

All pertinent data, imagery, and materials are included at the end of this report.

# Location Checklist



<b>Operator / #</b>	PDC ENERGY INC - 69175		
<b>Name / Location ID</b>	NELSON-65N67W/33NESE - 302587		
<b>County</b>	Weld		
<b>Well Information</b>	<b>Well Name:</b> NELSON #43-33		
	<b>Well API #:</b> 05-123-29428		
	<b>Lat/Long As Drilled:</b> Well Not Drilled - Abandoned Location		
	<b>Plug date &amp; Form 6S Doc. #:</b> N/A		
<b>Facility Entities</b>	X Abandon Location - No Facilities		
		Tank Battery - Off-location	Pits
		Wells	On-Location Flowlines (Form 42): Doc. #
		Domestic Taps	Off-Location Flowlines (Form 42): Doc. #
<b>Equipment on Site</b>	X	None	Debris
		Pit mouse/rat holes, cellars backfilled	
<b>Access Road</b>	X	Abandoned Location - No Access Road Constructed	
		Regraded	Contoured
		Culverts removed	Gravel removed
		Pre-existing: must provide supporting documentation	
<b>Reclamation Status</b>	X	Abandoned Location - No Reclamation Required	
		Location and associated disturbances reclaimed; LUC	
		Subsidence	
<b>Spills or Releases (Form 19)</b>	X	No	Yes
<b>Remediation (Form 27/27A)</b>	X	No	Yes
<b>On-Location Flowlines</b>	X	No	Yes
<b>Off-Location Flowlines</b>	X	No	Yes
<b>Inspection Corrective Actions</b>	X	No	Yes
<b>Sundry Notice (Form 4)</b> Abandoned Location Notice	<b>Form 4 Doc. # &amp; Date:</b> #2568759 - 8/4/2011		
	<b>Purpose:</b> Abandoned Location Notice		
	<b>Comments:</b> N/A		
	<b>Attachments:</b> N/A		
<b>Sundry Notice (Form 4)</b> Pertaining to Rules 900-1200 Series	<b>Form 4 Doc. # &amp; Date:</b> None were identified during the record review		
	<b>Purpose:</b> N/A		
	<b>Comments:</b> N/A		
	<b>Attachments:</b> N/A		
<b>Drone Information</b>	<b>Make &amp; Model:</b> DJI M300		
	<b>Image Processing Software:</b> Pix4Dmapper		
	<b>Pilot Name &amp; FAA Certificate #:</b> Travis Bieber - 45677803		
	<b>Date of FAA Certificate Issuance:</b> 10/13/2021		

## Location Summary



<b>Name</b>	NELSON-65N67W/33NESE		
<b>Type</b>	Planned Well Location		
<b>Location ID</b>	302587		
<b>Operator / #</b>	PDC Energy Inc. / 69175		
<b>Field</b>	WATTENBERG - #90750		
<b>County, State</b>	Weld, Colorado		
<b>Lat/Long</b>	40.354380 / -104.890590		
	<input checked="" type="checkbox"/>	Planned Location	<input type="checkbox"/> As Drilled
<b>Location</b>	NESE 33 5N67W		
<b>Location Status - Date</b>	AL - 8/15/2011		
<b>Facility Entities</b>	<input type="checkbox"/>	Tank Battery	<input type="checkbox"/> Pits
	<input type="checkbox"/>	Wells	<input type="checkbox"/> Off-Location Flowlines (Form 42)
	<input type="checkbox"/>	Domestic Taps	<input type="checkbox"/> On-Location Flowlines (Form 42)
	<input type="checkbox"/>	Electric Utilities	<input checked="" type="checkbox"/> Abandoned Location - No Facilities
<b>Equipment on Site</b>	<input checked="" type="checkbox"/>	No	<input type="checkbox"/> Yes
	If yes, list:		
	<input type="checkbox"/>	Pit mouse/rat holes, cellars backfilled	
<b>Access Road</b>	<input checked="" type="checkbox"/>	Abandoned Location - No Access Road Constructed	
	<input type="checkbox"/>	Regraded	<input type="checkbox"/> Contoured
	<input type="checkbox"/>	Culverts Removed	<input type="checkbox"/> Gravel Removed
	<input type="checkbox"/>	Pre-Existing (Must provide supporting documentation):	
<b>Variance Requests</b>	No variance requests were identified.		
<b>Sundry Notice (Form 4)</b> Abandoned Location	<b>Form 4 Doc. # &amp; Date:</b> #2568759 - 8/4/2011		
	<b>Purpose:</b> Notice of Abandoned Location		
	<b>Comments:</b> N/A		
	<b>Attachments:</b> N/A		
<b>Sundry Notice (Form 4)</b>	No sundry notice pertaining to series 900-1200 was identified.		
<b>On Location Flowlines (Form 42)</b>	Abandoned Location - No Flowlines Constructed		
<b>Off-Location Flowlines (Form 42/44)</b>	Abandoned Location - No Flowlines Constructed		
<b>Field Inspection Form (Form INSP)</b>	There were no inspections identified during the record review.		
<b>Inspection Corrective Actions (CAs)</b>	There were no CAs identified during the record review.		
<b>Environmental Incidents &amp; Remediation</b>	<input checked="" type="checkbox"/>	None	<input type="checkbox"/> Spill or Release (Form 19)
	<input type="checkbox"/>	Remediation (Form 27/27A)	
<b>Spill or Release (Form 19)</b>	Abandoned Location - No Potential for Spills		
<b>Site Investigation and Remediation Workplan (Form 27/27A)</b>	Abandoned Location - No Need for Remediation		
<b>COGIS Tank Facilities Information (Scout Card)</b>	<b>Tank Battery Name:</b> Abandoned Location - No Associated Tank Battery		
	<b>Location ID:</b> N/A		
	<b>Status &amp; Date:</b> N/A		
	<b>Lat/Long:</b> N/A		
	<b>Notes:</b> N/A		
	<b>Form 4 Doc # &amp; Date:</b> N/A		
<b>COGIS Well Information (Scout Card)</b>	<b>Well Name:</b> NELSON #43-33		
	<b>Facility ID:</b> 299578		
	<b>Status &amp; Date:</b> AL - 8/15/2011		
	<b>Lat/Long:</b> 40.354380 / -104.890590		
	<b>Notes:</b> N/A		
	<b>Form 4 Doc # &amp; Date:</b> #2568759 - 8/4/2011		
	<b>Purpose:</b> Location Abandonment		



## Designated Land Use Observations

**The following imagery sources were reviewed during this investigation:**

Historic Google Earth imagery from 1985-2023, and 2024 drone imagery.

## Site Observation Notes

No Additional Information

## Closure Information

This final reclamation completion notice is intended to close the abandoned NELSON-65N67W/33NESE location which consists of the planned Nelson #43-33 well (API# 05-123-29428). Because this location was abandoned before any disturbance, there were no flowlines, access roads, or associated facilities constructed. Drone imagery confirms that no equipment was on site at this location.

The Nelson 43-33 location is in Weld County, Colorado and is just shy of a mile east of County Road 17 and just over half a mile south of Weld County Road 52. The location was abandoned officially on August 4, 2011 (Sundry Doc #2568759). The land was used for agricultural purposes at the time of permitting and continues to be used as cropland.

There were no Inspections, Spills (Form 19), Remediation Workplans (Form 27), or Corrective Actions (CAs) identified for this location during the record search.

## Summary Acreage Table


Description	Acres
Historic Disturbance Extent	0
Access Road	0
Flowline	Not Included
Tank Battery	Not Included
Well Pad	0


# Historic Location Overview

# Pre-Permitting Map

2006

## Legend

 Nelson #43-33

40.354380 / -104.890590  Nelson #43-33

Google Earth

Image © 2025 Maxar Technologies



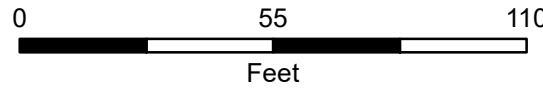

900 ft

**Current Abandoned Location Overview**



**PDC Form 4 Final Reclamation - Abandoned Location Overview**

NELSON-65N67W/33NESE



Editor: CDenison

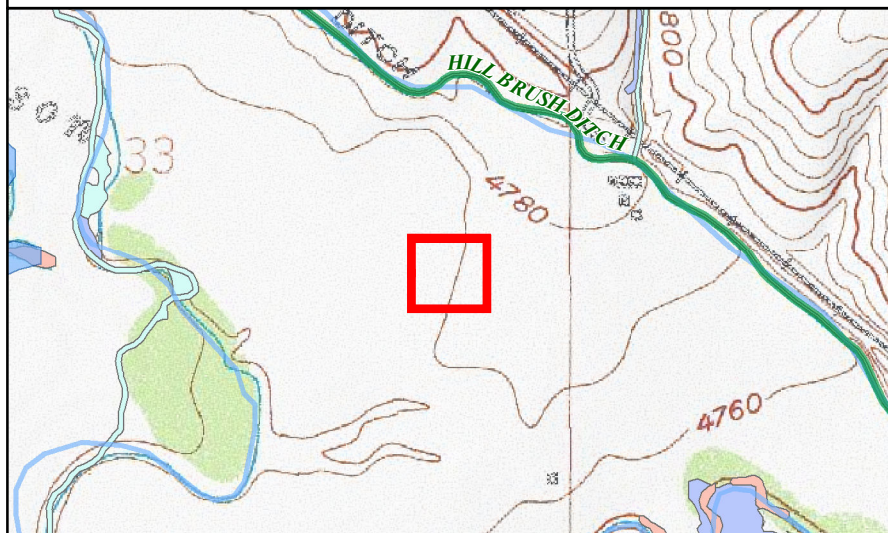
File: PDC\_Drone\_Rec\_AbandonedLocation\_DDP

Scale:1:500

Date: 12/24/2024

⊕ Well Head

**2024 Drone Imagery**



# Cardinal Direction Drone Photos of the Abandoned Location

Photo Dates:

12/17/2024

Drone Photo Height:

85'

North of Abandoned Location Facing South  
Lat/Long: 40.35513053, -104.89054469



South of Abandoned Location Facing North  
Lat/Long: 40.35321264, -104.89049394



West of Abandoned Location Facing East  
Lat/Long: 40.35418467, -104.89182958



East of Abandoned Location Facing West  
Lat/Long: 40.35417228, -104.88941164






1120 Lincoln Street, Suite 801, Denver, Colorado 80203 Phone: (303)894-2100 Fax: (303)894-2109

SUNDRY NOTICE

Submit original plus one copy. This form is to be used for general, technical and environmental sundry information. For proposed or completed operations, describe in full on Technical Information Page (Page 2 of this form.) Identify well or other facility by API Number or by OGCC Facility ID. Operator shall send an informational copy of all sundry notices for wells located in High Density Areas to the Local Government Designee (Rule 603b.)



Form fields for operator information, contact details, well/facility name, location, and survey plat information.

General Notice

General Notice section containing checkboxes for location changes, spacing units, operator changes, abandoned locations, and reclamation procedures.

Technical Engineering/Environmental Notice

Technical Engineering/Environmental Notice section with checkboxes for intent to recomplete, change drilling plans, and other technical details.

I hereby certify that the statements made in this form are, to the best of my knowledge, true, correct and complete.

Signed: Jeff Glossa Date: 8/3/2011 Email: jglossa@petd.com Title: Sr Engineering Tech

COGCC Approved: David S. Nesline Title: SF Date: 8/15/11

CONDITIONS OF APPROVAL, IF ANY:

FIELD INSPECTION WILL BE CONDUCTED TO DETERMINE SITE STATUS