



Site Specific Final Reclamation Completion Notice – Abandoned Location Drone Imagery

Permit Closure Report – Abandoned Location

Well Location ID: 452427

Well Location Name: J32-15/Pad

Report Date:

12/19/2024

H2E has conducted a thorough review of the data provided in this report. This report was developed in accordance with ECMC Operator Guidance – Operator supplied drone imagery and information for submitting a final reclamation completion notice.

Land Use Year and Type

Land Use 2024 – Grassland

Land Use 2023 – Grassland

Inspection:

Performed by	H2E Inc.
Date	12/18/2024

All pertinent data, imagery, and materials are included at the end of this report.

Location Checklist



Operator / #	PDC ENERGY INC - 69175		
Name / Location ID	J32-15/Pad - 452427		
County	Weld		
Well Information	Well Name: Fairweather #J31-625		
	Well API #: 05-123-45570		
	Lat/Long As Drilled: Well Not Drilled - Abandoned Location		
	Plug date & Form 6S Doc. #: N/A		
Well Information	Well Name: Fairweather #J31-620		
	Well API #: 05-123-45571		
	Lat/Long As Drilled: Well Not Drilled - Abandoned Location		
	Plug date & Form 6S Doc. #: N/A		
Well Information	Well Name: Fairweather #J32-620		
	Well API #: 05-123-45572		
	Lat/Long As Drilled: Well Not Drilled - Abandoned Location		
	Plug date & Form 6S Doc. #: N/A		
Well Information	Well Name: Fairweather #J31-630		
	Well API #: 05-123-45573		
	Lat/Long As Drilled: Well Not Drilled - Abandoned Location		
	Plug date & Form 6S Doc. #: N/A		
Well Information	Well Name: Fairweather #J31-615		
	Well API #: 05-123-45574		
	Lat/Long As Drilled: Well Not Drilled - Abandoned Location		
	Plug date & Form 6S Doc. #: N/A		
Well Information	Well Name: Fairweather #J32-630		
	Well API #: 05-123-45575		
	Lat/Long As Drilled: Well Not Drilled - Abandoned Location		
	Plug date & Form 6S Doc. #: N/A		
Well Information	Well Name: Fairweather #J32-615		
	Well API #: 05-123-45576		
	Lat/Long As Drilled: Well Not Drilled - Abandoned Location		
	Plug date & Form 6S Doc. #: N/A		
Well Information	Well Name: Fairweather #J32-635		
	Well API #: 05-123-45577		
	Lat/Long As Drilled: Well Not Drilled - Abandoned Location		
	Plug date & Form 6S Doc. #: N/A		
Well Information	Well Name: Fairweather #J31-635		
	Well API #: 05-123-45578		
	Lat/Long As Drilled: Well Not Drilled - Abandoned Location		
	Plug date & Form 6S Doc. #: N/A		
Well Information	Well Name: Fairweather #J32-625		
	Well API #: 05-123-45579		
	Lat/Long As Drilled: Well Not Drilled - Abandoned Location		
	Plug date & Form 6S Doc. #: N/A		
Facility Entities	X	Abandoned Location - No Facilities	
		Tank Battery - Off-location	Pits
		Wells	On-Location Flowlines (Form 42): Doc. #
		Domestic Taps	Off-Location Flowlines (Form 42): Doc. #
Equipment on Site	X	None	Debris
		Pit mouse/rat holes, cellars backfilled	
Access Road	X	Abandoned Location - No Access Road Constructed	
		Regraded	X Contoured
		Culverts removed	Gravel removed
		Pre-existing: must provide supporting documentation	

Reclamation Status	X	Abandoned Location - No Reclamation Required		
		Location and associated disturbances reclaimed; LUC		
		Subsidence		
Spills or Releases (Form 19)	X	No		Yes
Remediation (Form 27/27A)	X	No		Yes
On-Location Flowlines	X	No		Yes
Off-Location Flowlines	X	No		Yes
Inspection Corrective Actions	X	No		Yes
Sundry Notice (Form 4) Abandoned Location Notice	Form 4 Doc. # & Date: Fairweather #J31-625 #402350166 3/24/2020			
	Form 4 Doc. # & Date: Fairweather #J31-620 #402350199 3/24/2020			
	Form 4 Doc. # & Date: Fairweather #J32-620 #402350202 3/24/2020			
	Form 4 Doc. # & Date: Fairweather #J31-630 #402350205 3/24/2020			
	Form 4 Doc. # & Date: Fairweather #J31-615 #402350291 3/24/2020			
	Form 4 Doc. # & Date: Fairweather #J32-630 #402350294 3/24/2020			
	Form 4 Doc. # & Date: Fairweather #J32-615 #402350302 3/24/2020			
	Form 4 Doc. # & Date: Fairweather #J32-635 #402350322 3/24/2020			
	Form 4 Doc. # & Date: Fairweather #J31-635 #402350326 3/24/2020			
	Form 4 Doc. # & Date: Fairweather #J32-625 #402350331 3/24/2020			
	Purpose: Abandoned Location Notice			
	Comments: N/A			
	Attachments: N/A			
Sundry Notice (Form 4) Pertaining to Rules 900-1200 Series	Form 4 Doc. # & Date: None were identified during the record review			
	Purpose: N/A			
	Comments: N/A			
	Attachments: N/A			
Drone Information	Make & Model: DJI M300			
	Image Processing Software: Pix4Dmapper			
	Pilot Name & FAA Certificate #: Ethan Janak - 4712796			
	Date of FAA Certificate Issuance: 8/22/2022			



Designated Land Use Observations

The following imagery sources were reviewed during this investigation:

Historic Google Earth imagery from 1985-2023, and 2024 drone imagery.

Site Observation Notes

No Additional Information

Closure Information

This final reclamation completion notice is intended to close the abandoned J32-15/Pad location which consists of the planned ten-well J32-15 Pad (API#s 05-123-45570, 05-123-45571, 05-123-45572, 05-123-45573, 05-123-45574, 05-123-45575, 05-123-45576, 05-123-45577, 05-123-45578, and 05-123-45579). Because this location was abandoned before any disturbance, there were no flowlines, access roads, or associated facilities constructed. Drone imagery confirms that no equipment was on site at this location.

The J32-15 Pad location is in Weld County, Colorado and is just north of County Road 378 and approximately a quarter of a mile east of 77th Avenue. The location was abandoned officially on March 20, 2020 (Sundry Docs #402350166, #402350199, #402350202, #402350205, #402350291, #402350294, #402350302, #402350322, #402350326, and #402350331). There was an inspection conducted on October 18, 2019, that confirmed the location had not been drilled and that there was no equipment on site (Insp. Doc #679601771). The land was grassland at the time of permitting and continues to be grassland.

There were no Spills (Form 19), Remediation Workplans (Form 27), or Corrective Actions (CAs) identified for this location during the record search.

Summary Acreage Table

Description	Acres
Historic Disturbance Extent	0
Access Road	0
Flowline	Not Included
Tank Battery	Not Included
Well Pad	0

Location Summary



Name	J32-15/Pad		
Type	Planned Well Location		
Location ID	452427		
Operator / #	PDC Energy Inc. / 69175		
Field	WATTENBERG - #90750		
County, State	Weld, Colorado		
Lat/Long	40.350790 / -104.797950		
	<input checked="" type="checkbox"/>	Planned Location	<input type="checkbox"/> As Drilled
Location	SESE 32 5N66W		
Location Status - Date	AL - 3/24/2020		
Facility Entities	<input type="checkbox"/>	Tank Battery	<input type="checkbox"/> Pits
	<input type="checkbox"/>	Wells	<input type="checkbox"/> Off-Location Flowlines (Form 42)
	<input type="checkbox"/>	Domestic Taps	<input type="checkbox"/> On-Location Flowlines (Form 42)
	<input type="checkbox"/>	Electric Utilities	<input checked="" type="checkbox"/> Abandoned Location - No Facilities
Equipment on Site	<input checked="" type="checkbox"/>	No	<input type="checkbox"/> Yes
	If yes, list:		
Access Road	<input checked="" type="checkbox"/>	Abandoned Location - No Access Road Constructed	
	<input type="checkbox"/>	Regraded	<input type="checkbox"/> Contoured
	<input type="checkbox"/>	Culverts Removed	<input type="checkbox"/> Gravel Removed
	Pre-Existing (Must provide supporting documentation):		
Variance Requests	No variance requests were identified.		
Sundry Notice (Form 4) Abandoned Location	Form 4 Doc. # & Date: Fairweather #J31-625 #402350166 3/24/2020		
	Form 4 Doc. # & Date: Fairweather #J31-620 #402350199 3/24/2020		
	Form 4 Doc. # & Date: Fairweather #J32-620 #402350202 3/24/2020		
	Form 4 Doc. # & Date: Fairweather #J31-630 #402350205 3/24/2020		
	Form 4 Doc. # & Date: Fairweather #J31-615 #402350291 3/24/2020		
	Form 4 Doc. # & Date: Fairweather #J32-630 #402350294 3/24/2020		
	Form 4 Doc. # & Date: Fairweather #J32-615 #402350302 3/24/2020		
	Form 4 Doc. # & Date: Fairweather #J32-635 #402350322 3/24/2020		
	Form 4 Doc. # & Date: Fairweather #J31-635 #402350326 3/24/2020		
	Form 4 Doc. # & Date: Fairweather #J32-625 #402350331 3/24/2020		
	Purpose: Notice of Abandoned Location		
Comments: N/A			
Attachments: N/A			
Sundry Notice (Form 4)	No sundry notice pertaining to series 900-1200 was identified.		
On Location Flowlines (Form 42)	Abandoned Location - No Flowlines Constructed		
Off-Location Flowlines (Form 42/44)	Abandoned Location - No Flowlines Constructed		
Field Inspection Form (Form INSP)	Form INSP Doc # & Date: #679601771 - 10/18/2019		
	Status Summary: No Follow Up Inspection Required		
	Inspected Facilities: Abandoned Location		
	Inspection Status: ND		
	Inspection Date & Inspector: 10/18/2109 by Brittani Santistevan		
Comments: No evidence of oil and gas production. See attached photo. Continuing Education Inspection			
Inspection Corrective Actions (CAs)	There were no CAs identified during the record review.		
Environmental Incidents & Remediation	<input checked="" type="checkbox"/>	None	<input type="checkbox"/> Spill or Release (Form 19)
	Remediation (Form 27/27A)		
Spill or Release (Form 19)	Abandoned Location - No Potential for Spills		
Site Investigation and Remediation Workplan (Form 27/27A)	Abandoned Location - No Need for Remediation		

COGIS Tank Facilities Information (Scout Card)	Tank Battery Name: Abandoned Location - No Associated Tank Battery
	Location ID: N/A
	Status & Date: N/A
	Lat/Long: N/A
	Notes: N/A
	Form 4 Doc # & Date: N/A
COGIS Well Information (Scout Card)	Well Name: Fairweather #J31-625
	Facility ID: 452419
	Status & Date: AL - 3/24/2020
	Lat/Long: 40.350670 / -104.797950
	Notes: N/A
	Form 4 Doc # & Date: #402350166 - 3/24/2020
COGIS Well Information (Scout Card)	Well Name: Fairweather #J31-620
	Facility ID: 452420
	Status & Date: AL - 3/24/2020
	Lat/Long: 40.350610 / -104.797950
	Notes: N/A
	Form 4 Doc # & Date: #402350199 - 3/24/2020
COGIS Well Information (Scout Card)	Well Name: Fairweather #J32-620
	Facility ID: 452421
	Status & Date: AL - 3/24/2020
	Lat/Long: 40.350610 / -104.797420
	Notes: N/A
	Form 4 Doc # & Date: #402350202 - 3/24/2020
COGIS Well Information (Scout Card)	Well Name: Fairweather #J31-630
	Facility ID: 452422
	Status & Date: AL - 3/24/2020
	Lat/Long: 40.350730 / -104.797950
	Notes: N/A
	Form 4 Doc # & Date: #402350205 - 3/24/2020
COGIS Well Information (Scout Card)	Well Name: Fairweather #J31-615
	Facility ID: 452423
	Status & Date: AL - 3/24/2020
	Lat/Long: 40.350550 / -104.797950
	Notes: N/A
	Form 4 Doc # & Date: #402350291 - 3/24/2020
COGIS Well Information (Scout Card)	Well Name: Fairweather #J32-630
	Facility ID: 452424
	Status & Date: AL - 3/24/2020
	Lat/Long: 40.350730 / -104.797420
	Notes: N/A
	Form 4 Doc # & Date: #402350294 - 3/24/2020
COGIS Well Information (Scout Card)	Well Name: Fairweather #J32-615
	Facility ID: 452426
	Status & Date: AL - 3/24/2020
	Lat/Long: 40.350540 / -104.797420
	Notes: N/A
	Form 4 Doc # & Date: #402350302 - 3/24/2020
	Purpose: Location Abandonment


COGIS Well Information (Scout Card)	Well Name: Fairweather #J32-635
	Facility ID: 452428
	Status & Date: AL - 3/24/2020
	Lat/Long: 40.350790 / -104.797420
	Notes: N/A
	Form 4 Doc # & Date: #402350322 - 3/24/2020
COGIS Well Information (Scout Card)	Purpose: Location Abandonment
	Well Name: Fairweather #J31-635
	Facility ID: 452429
	Status & Date: AL - 3/24/2020
	Lat/Long: 40.350790 / -104.797950
	Notes: N/A
COGIS Well Information (Scout Card)	Form 4 Doc # & Date: #402350326 - 3/24/2020
	Purpose: Location Abandonment
	Well Name: Fairweather #J32-625
	Facility ID: 452430
	Status & Date: AL - 3/24/2020
	Lat/Long: 40.350670 / -104.797420
COGIS Well Information (Scout Card)	Notes: N/A
	Form 4 Doc # & Date: #402350331 - 3/24/2020
	Purpose: Location Abandonment

Historic Location Overview

Pre-Permitting Overview Map

2017

Legend

 J32-15/Pad

40.350790 / -104.797950  J32-15/Pad

77th Ave

378

Google Earth

1000 ft

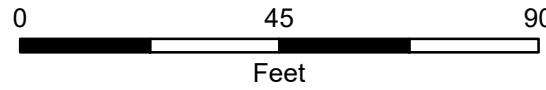



Current Abandoned Location Overview



PDC Form 4 Final Reclamation - Abandoned Location Overview

J32-15 Pad

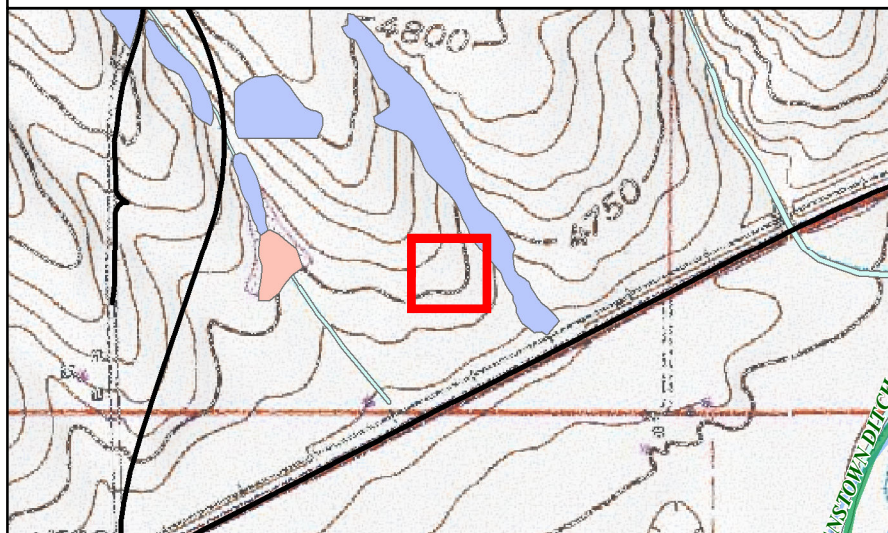


Editor: CDenison
File: PDC_Drone_Rec_AbandonedLocation_DDP

Prepared by:
Scale: 1:400
Date: 12/24/2024

⊕ Well Head

2024 Drone Imagery



Cardinal Direction Drone Photos of the Abandoned Location

Photo Dates:

12/18/2024

Drone Photo Height:

85'

North of Abandoned Location Facing South
Lat/Long: 40.351510 / -104.798008



South of Abandoned Location Facing North
Lat/Long: 40.349492/ -104.797973



West of Abandoned Location Facing East
Lat/Long: 40.350478 / -104.799176



East of Abandoned Location Facing West
Lat/Long: 40.350567 / -104.796659

