



Site Specific Final Reclamation Completion Notice – Abandoned Location Drone Imagery

Permit Closure Report – Abandoned Location

Well Location ID: 302418

Well Location Name: HANKINS-65N67W/20NENE

Report Date:

12/16/2024

H2E has conducted a thorough review of the data provided in this report. This report was developed in accordance with ECMC Operator Guidance – Operator supplied drone imagery and information for submitting a final reclamation completion notice.

Land Use Year and Type

Land Use 2024 – Grassland

Land Use 2023 – Grassland

Inspection:

Performed by	H2E Inc.
Date	12/12/2024

All pertinent data, imagery, and materials are included at the end of this report.

Location Checklist



Operator / #	PDC ENERGY INC - 69175		
Name / Location ID	HANKINS-65N67W/20NENE - 302418		
County	Weld		
Well Information	Well Name: HANKINS #20CU		
	Well API #: 05-123-29095		
	Lat/Long As Drilled: Well Not Drilled - Abandoned Location		
	Plug date & Form 6S Doc. #: N/A		
Facility Entities	X Abandon Location - No Facilities		
		Tank Battery - Off-location	Pits
		Wells	On-Location Flowlines (Form 42): Doc. #
		Domestic Taps	Off-Location Flowlines (Form 42): Doc. #
Equipment on Site	X	None	Debris
		Pit mouse/rat holes, cellars backfilled	
Access Road	X	Abandoned Location - No Access Road Constructed	
		Regraded	Contoured
		Culverts removed	Gravel removed
		Pre-existing: must provide supporting documentation	
Reclamation Status	X	Abandoned Location - No Reclamation Required	
		Location and associated disturbances reclaimed; LUC	
		Subsidence	
Spills or Releases (Form 19)	X	No	Yes
Remediation (Form 27/27A)	X	No	Yes
On-Location Flowlines	X	No	Yes
Off-Location Flowlines	X	No	Yes
Inspection Corrective Actions	X	No	Yes
Sundry Notice (Form 4) Abandoned Location Notice	Form 4 Doc. # & Date: #256506 - 9/22/2011		
	Purpose: Abandoned Location Notice		
	Comments: N/A		
	Attachments: N/A		
Sundry Notice (Form 4) Pertaining to Rules 900-1200 Series	Form 4 Doc. # & Date: None were identified during the record review		
	Purpose: N/A		
	Comments: N/A		
	Attachments: N/A		
Drone Information	Make & Model: DJI M300		
	Image Processing Software: Pix4Dmapper		
	Pilot Name & FAA Certificate #: Peter Nelson - 4974559		
	Date of FAA Certificate Issuance: 3/19/2024		



Designated Land Use Observations

The following imagery sources were reviewed during this investigation:

Historic Google Earth imagery from 1985-2023, and 2024 drone imagery.

Site Observation Notes

No Additional Information

Closure Information

This final reclamation completion notice is intended to close the HANKINS-65N67W/20NENE location which consists of the planned Hankins #20CU planned well (API# 05-123-29095). Because this location was abandoned before any disturbance, there were no flowlines, access roads, or associated facilities constructed. Drone imagery confirms that no equipment was on site at this location.

The Hankins #20CU location is in Weld County, Colorado and is approximately three-quarters of a mile north of Weld County Road 54 and a quarter of a mile west of Weld County Road 17. The location was abandoned officially on September 29, 2011 (Sundry Doc #2506506). The land was grassland at the time of permitting and continues to be grassland.

There were no Inspections, Spills (Form 19), Remediation Workplans (Form 27), or Corrective Actions (CAs) identified for this location during the record search.

Summary Acreage Table

Description	Acres
Historic Disturbance Extent	0
Access Road	0
Flowline	Not Included
Tank Battery	Not Included
Well Pad	0

Location Summary




Name	HANKINS-65N67W/20NENE		
Type	Planned Well Location		
Location ID	302418		
Operator / #	PDC Energy Inc. / 69175		
Field	WATTENBERG - #90750		
County, State	Weld, Colorado		
Lat/Long	40.388910 / -104.912180		
	<input checked="" type="checkbox"/>	Planned Location	<input type="checkbox"/> As Drilled
Location	NENE 20 5N67W		
Location Status - Date	AL - 10/7/2011		
Facility Entities	<input type="checkbox"/>	Tank Battery	<input type="checkbox"/> Pits
	<input type="checkbox"/>	Wells	<input type="checkbox"/> Off-Location Flowlines (Form 42)
	<input type="checkbox"/>	Domestic Taps	<input type="checkbox"/> On-Location Flowlines (Form 42)
	<input type="checkbox"/>	Electric Utilities	<input checked="" type="checkbox"/> Abandoned Location - No Facilities
Equipment on Site	<input checked="" type="checkbox"/>	No	<input type="checkbox"/> Yes
	If yes, list:		
Access Road	<input type="checkbox"/>	Pit mouse/rat holes, cellars backfilled	
	<input checked="" type="checkbox"/>	Abandoned Location - No Access Road Constructed	
	<input type="checkbox"/>	Regraded	<input type="checkbox"/> Contoured
	<input type="checkbox"/>	Culverts Removed	<input type="checkbox"/> Gravel Removed
	<input type="checkbox"/>	Pre-Existing (Must provide supporting documentation):	
Variance Requests	No variance requests were identified.		
Sundry Notice (Form 4) Abandoned Location	Form 4 Doc. # & Date: #2506506 - 9/22/2011		
	Purpose: Notice of Abandoned Location		
	Comments: N/A		
	Attachments: N/A		
Sundry Notice (Form 4)	No sundry notice pertaining to series 900-1200 was identified.		
On Location Flowlines (Form 42)	Abandoned Location - No Flowlines Constructed		
Off-Location Flowlines (Form 42/44)	Abandoned Location - No Flowlines Constructed		
Field Inspection Form (Form INSP)	There were no inspections identified during the record review.		
Inspection Corrective Actions (CAs)	There were no CAs identified during the record review.		
Environmental Incidents & Remediation	<input checked="" type="checkbox"/>	None	<input type="checkbox"/> Spill or Release (Form 19)
	<input type="checkbox"/>	Remediation (Form 27/27A)	
Spill or Release (Form 19)	Abandoned Location - No Potential for Spills		
Site Investigation and Remediation Workplan (Form 27/27A)	Abandoned Location - No Need for Remediation		
COGIS Tank Facilities Information (Scout Card)	Tank Battery Name: Abandoned Location - No Associated Tank Battery		
	Location ID: N/A		
	Status & Date: N/A		
	Lat/Long: N/A		
	Notes: N/A		
	Form 4 Doc # & Date: N/A		
	Purpose: N/A		
COGIS Well Information (Scout Card)	Well Name: HANKINS #20CU		
	Facility ID: 298545		
	Status & Date: AL - 10/7/2011		
	Lat/Long: 40.388910 / -104.912180		
	Notes: N/A		
	Form 4 Doc # & Date: #2506506 - 9/22/2011		
Purpose: Location Abandonment			

Historic Location Overview


Pre-Permitting Overview Map

2006

Legend

 HANKINS #20CU

Loveland and Greeley Canal

40.388910 / -104.912180  HANKINS #20CU

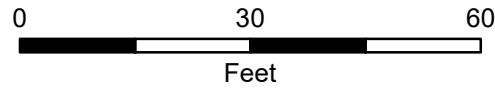



Current Abandoned Location Overview



PDC Form 4 Final Reclamation - Abandoned Location Overview

HANKINS-65N67W/20NENE



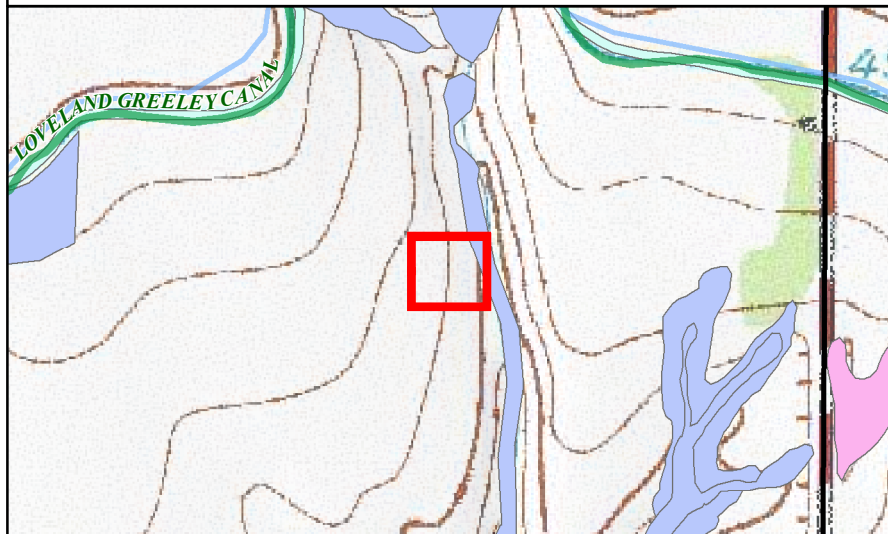
Prepared by:

Editor: CDenison
File: PDC_Drone_Rec_AbandonedLocation_DDP

Scale: 1:300
Date: 12/24/2024

⊕ Well Head

2024 Drone Imagery



Cardinal Direction Drone Photos of the Abandoned Location

Photo Dates:

12/12/2024

Drone Photo Height:

85'

North of Abandoned Location Facing South
Lat/Long: 40.390428 / -104.912223



South of Abandoned Location Facing North
Lat/Long: 40.387425/ -104.912168



West of Abandoned Location Facing East
Lat/Long: 40.388838 / -104.914080

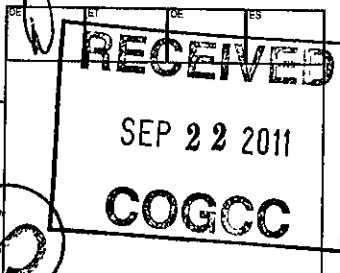


East of Abandoned Location Facing West
Lat/Long: 40.388905 / -104.910402





1120 Lincoln Street, Suite 801, Denver, Colorado 80203 Phone: (303) 894-2109



SUNDRY NOTICE

Submit original plus one copy. This form is to be used for general, technical and environmental sundry information. For proposed or completed operations, describe in full on Technical Information Page (Page 2 of this form.) Identify well or other facility by API Number or by OGCC Facility ID. Operator shall send an informational copy of all sundry notices for wells located in High Density Areas to the Local Government Designee (Rule 603b.)

1. OGCC Operator Number: 69175
2. Name of Operator: Petroleum Development Corporation
3. Address: 1775 Sherman Street, Suite 3000
4. Contact Name: Jeff Glossa
5. API Number: 05-123-29095
6. Well/Facility Name: HANKINS
7. Well/Facility Number: 20CU
8. Location: NENE 20 5N 67W 6 PM
9. County: WELD
10. Field Name: WATTENBERG

General Notice

CHANGE OF LOCATION: Attach New Survey Plat
CHANGE SPACING UNIT
CHANGE OF OPERATOR (prior to drilling):
CHANGE WELL NAME
ABANDONED LOCATION:
NOTICE OF CONTINUED SHUT IN STATUS
SPUD DATE:
REQUEST FOR CONFIDENTIAL STATUS
SUBSEQUENT REPORT OF STAGE, SQUEEZE OR REMEDIAL CEMENT WORK
RECLAMATION: Attach technical page describing final reclamation procedures per Rule 1004.

Technical Engineering/Environmental Notice

Notice of Intent
Report of Work Done
Intent to Recomplete (submit form 2)
Request to Vent or Flare
E&P Waste Disposal
Change Drilling Plans
Repair Well
Beneficial Reuse of E&P Waste
Gross Interval Changed?
Rule 502 variance requested
Status Update/Change of Remediation Plans
Casing/Cementing Program Change
Other: for Spills and Releases

I hereby certify that the statements made in this form are, to the best of my knowledge, true, correct and complete.

Signed: Jeff Glossa Date: 9/20/2011 Email: jglossa@petd.com
Print Name: Jeff Glossa Title: Sr Engineering Tech

COGCC Approved: David S. Nashin Title: Date: 10/11/11

CONDITIONS OF APPROVAL, IF ANY: FIELD INSPECTION WILL BE CONDUCTED TO DETERMINE SITE STATUS