



Site Specific Final Reclamation Completion Notice – Abandoned Location Drone Imagery

Permit Closure Report – Abandoned Location

Well Location ID: 302360

Well Location Name: FIELDS-65N67W/34SWNW

Report Date:

12/10/2024

H2E has conducted a thorough review of the data provided in this report. This report was developed in accordance with ECMC Operator Guidance – Operator supplied drone imagery and information for submitting a final reclamation completion notice.

Land Use Year and Type

Land Use 2024 – Cropland

Land Use 2023 – Cropland

Inspection:

Performed by	H2E Inc.
Date	12/5/2024

All pertinent data, imagery, and materials are included at the end of this report.

Location Checklist



Operator / #	PDC ENERGY INC - 69175		
Name / Location ID	FIELDS-65N67W/34SWNW / 302360		
County	Weld		
Well Information	Well Name: FIELDS #34A		
	Well API #: 05-123-29009		
	Lat/Long As Drilled: Well Not Drilled - Abandoned Location		
	Plug date & Form 6S Doc. #: N/A		
Facility Entities	X Abandon Location - No Facilities		
		Tank Battery - Off-location	Pits
		Wells	On-Location Flowlines (Form 42): Doc. #
		Domestic Taps	Off-Location Flowlines (Form 42): Doc. #
Equipment on Site	X	None	Debris
	Pit mouse/rat holes, cellars backfilled		
Access Road	X	Abandoned Location - No Access Road Constructed	
		Regraded	Contoured
		Culverts removed	Gravel removed
	Pre-existing: must provide supporting documentation		
Reclamation Status	X	Abandoned Location - No Reclamation Required	
	Location and associated disturbances reclaimed; LUC		
	Subsidence		
Spills or Releases (Form 19)	X	No	Yes
Remediation (Form 27/27A)	X	No	Yes
On-Location Flowlines	X	No	Yes
Off-Location Flowlines	X	No	Yes
Inspection Corrective Actions	X	No	Yes
Sundry Notice (Form 4) Abandoned Location Notice	Form 4 Doc. # & Date: #2568793 - 8/4/2011		
	Purpose: Abandoned Location Notice		
	Comments: N/A		
	Attachments: N/A		
Sundry Notice (Form 4) Pertaining to Rules 900-1200 Series	Form 4 Doc. # & Date: None were identified during the record review		
	Purpose: N/A		
	Comments: N/A		
	Attachments: N/A		
Drone Information	Make & Model: DJI M300		
	Image Processing Software: Pix4Dmapper		
	Pilot Name & FAA Certificate #: Travis Bieber - 45677803		
	Date of FAA Certificate Issuance: 10/13/2021		



Designated Land Use Observations

The following imagery sources were reviewed during this investigation:

Historic Google Earth imagery from 1985-2023, and 2024 drone imagery.

Site Observation Notes

No Additional Information

Closure Information

This final reclamation completion notice is intended to close the FIELDS-65N67W/34SWNW location which consists of the Fields #34A (API # 05-123-29009) planned well. Because this location was abandoned before any disturbance, there were no flowlines, access roads, or associated facilities constructed. Drone imagery confirms that no equipment was on site at this location.

The Fields 34A location is in Weld County, Colorado and is a quarter mile south of Weld County Road 52 and three-quarters of a mile west of Highway 257. The location was abandoned officially on August 4, 2011 (Sundry Form 4 #2568793). The land was used for agricultural purposes at the time of permitting and continues to be used for agriculture.

There were no Inspections, Spills (Form 19), Remediation Workplan (Form 27), or Corrective Actions (CAs) identified for this location during the record search.

Summary Acreage Table

Description	Acres
Historic Disturbance Extent	0
Access Road	0
Flowline	Not Included
Tank Battery	Not Included
Well Pad	0



Location Summary

Name	FIELDS-65N67W/34SWNW		
Type	Planned Well Location		
Location ID	302360		
Operator / #	PDC ENERGY INC - 69175		
Field	WATTENBERG - #90750		
County, State	Weld, Colorado		
Lat/Long	40.359190 / -104.884260		
	<input checked="" type="checkbox"/>	Planned Location	<input type="checkbox"/> As Drilled
Location	SWNW 34 5N67W		
Location Status - Date	AL - 8/15/2011		
Facility Entities	<input type="checkbox"/>	Tank Battery	<input type="checkbox"/> Pits
	<input type="checkbox"/>	Wells	<input type="checkbox"/> Off-Location Flowlines (Form 42)
	<input type="checkbox"/>	Domestic Taps	<input type="checkbox"/> On-Location Flowlines (Form 42)
	<input type="checkbox"/>	Electric Utilities	<input checked="" type="checkbox"/> Abandoned Location - No Facilities
Equipment on Site	<input checked="" type="checkbox"/>	No	<input type="checkbox"/> Yes
	If yes, list:		
	<input type="checkbox"/>	Pit mouse/rat holes, cellars backfilled	
Access Road	<input checked="" type="checkbox"/>	Abandoned Location - No Access Road Constructed	
	<input type="checkbox"/>	Regraded	<input type="checkbox"/> Contoured
	<input type="checkbox"/>	Culverts Removed	<input type="checkbox"/> Gravel Removed
	<input type="checkbox"/>	Pre-Existing (Must provide supporting documentation):	
Variance Requests	No variance requests were identified.		
Sundry Notice (Form 4) Abandoned Location	Form 4 Doc. # & Date: #2568793 - 8/4/2011		
	Purpose: Notice of Abandoned Location		
	Comments: N/A		
	Attachments: N/A		
Sundry Notice (Form 4)	No sundry notice pertaining to series 900-1200 was identified.		
On Location Flowlines (Form 42)	Abandoned Location - No Flowlines Constructed		
Off-Location Flowlines (Form 42/44)	Abandoned Location - No Flowlines Constructed		
Field Inspection Form (Form INSP)	Form INSP Doc # & Date: No inspections were identified.		
	Status Summary: N/A		
	Inspected Facilities: N/A		
	Inspection Status: N/A		
	Inspection Date & Inspector: N/A		
	Comments: N/A		
Inspection Corrective Actions (CAs)	No CAs were identified during the record review.		
Environmental Incidents & Remediation	<input checked="" type="checkbox"/>	None	<input type="checkbox"/> Spill or Release (Form 19)
	<input type="checkbox"/>	Remediation (Form 27/27A)	
Spill or Release (Form 19)	Abandoned Location - No Potential for Spills		
Site Investigation and Remediation Workplan (Form 27/27A)	Abandoned Location - No Need for Remediation		
COGIS Tank Facilities Information (Scout Card)	Tank Battery Name: Abandoned Location - No Associated Tank Battery		
	Location ID: N/A		
	Status & Date: N/A		
	Lat/Long: N/A		
	Notes: N/A		
	Form 4 Doc # & Date: N/A		
	Purpose: N/A		
COGIS Well Information (Scout Card)	Well Name: FIELDS #34A		
	Facility ID: 298237		
	Status & Date: AL - 8/15/2011		
	Lat/Long: 40.359190 / -104.884260		
	Notes: N/A		
	Form 4 Doc # & Date: #2568793 - 8/4/2011		
	Purpose: Location Abandonment		


Historic Location Overview

Pre-Permitting Overview

2006

Legend

 FIELDS #34A

40.359190 / -104.884260  FIELDS #34A

Google Earth

Image © 2025 Maxar Technologies



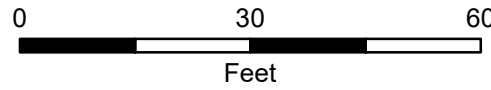

1000 ft

Current Abandoned Location Overview



PDC Form 4 Final Reclamation - Abandoned Location Overview

FIELDS-65N67W/34SWNW




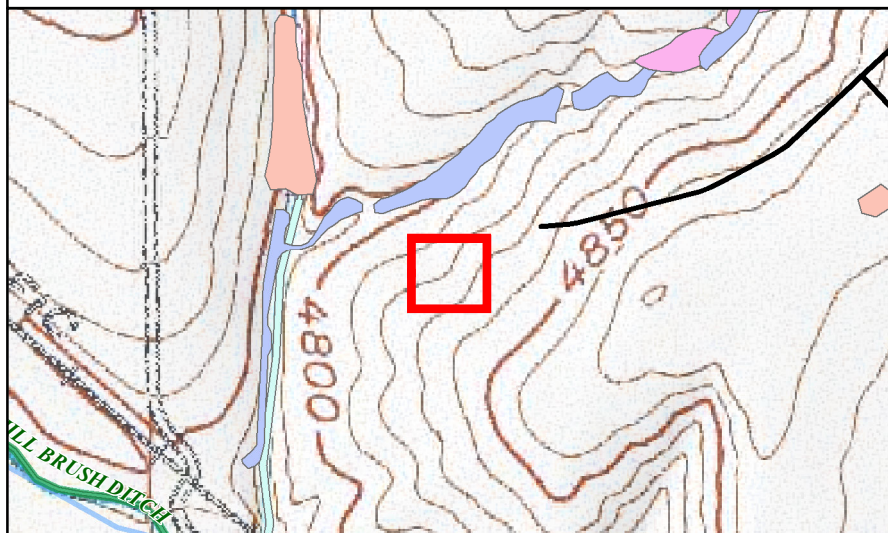
Prepared by:

Editor: CDenison
File: PDC_Drone_Rec_AbandonedLocation_DDP

Scale:1:300
Date: 12/24/2024

⊕ Well Head

2024 Drone Imagery



Cardinal Direction Drone Photos of the Abandoned Location

Photo Dates:

12/5/2024

Drone Photo Height:

85'

North of Abandoned Location Facing South
Lat/Long: 40.360176 / -104.884230



South of Abandoned Location Facing North
Lat/Long: 40.358290 / -104.884265



West of Abandoned Location Facing East
Lat/Long: 40.359102 / -104.885633



East of Abandoned Location Facing West
Lat/Long: 40.359247 / -104.883381



