

Looking at the tank battery. Weeds are visible throughout the location.



**Keenesburg, CO, United States**  
Lat 40.081834, Long -104.397821  
05/04/2026 12:43 GMT-06:00  
ECMC : Environmental Inspection

6.69 mph   4831.82 ft   2.76 m     71°F   289° W

Panels on the side of the separator have been removed.



**Keenesburg, CO, United States**  
Lat 40.082010, Long -104.397698  
05/04/2026 12:44 GMT-06:00  
ECMC : Environmental Inspection

6.69 mph

4831.63 ft

2.94 m



71°F

228° SW

Multiple holes/burrows are visible in the separator containment berm. The berm material fails when walked on.



 **Keenesburg, CO, United States**  
Lat 40.082020, Long -104.397707  
05/04/2026 12:44 GMT-06:00  
ECMC - Environmental Inspection

 6.69 mph    4832.19 ft    2.96 m

  71°F    226° SW

Signage does not reflect current Operator.



### Keenesburg, CO, United States

Lat 40.082060, Long -104.397738  
05/04/2026 12:44 GMT-06:00  
ECMC : Environmental Inspection

6.69 mph 4832.35 ft 3.11 m

71°F  
215° SW

Looking at a partially buried fiberglass tank (foreground). Multiple holes/burrows are visible in the tank containment berm.



The partially buried fiberglass tank is labeled as 210 bbl crude oil.



210 BBL CRUDE OIL

PERSONAL PROTECTION



Keenesburg, CO, United States

Lat 40.082169, Long -104.397762  
05/04/2026 12:46 GMT-06:00  
ECMC - Environmental Inspection

6.69 mph 4831.1 ft 5.71 m 71°F 274° W






**Keenesburg, CO, United States**

Lat 40.082206, Long -104.397651  
05/04/2026 12:46 GMT-06:00  
ECMC : Environmental Inspection


 6.69 mph

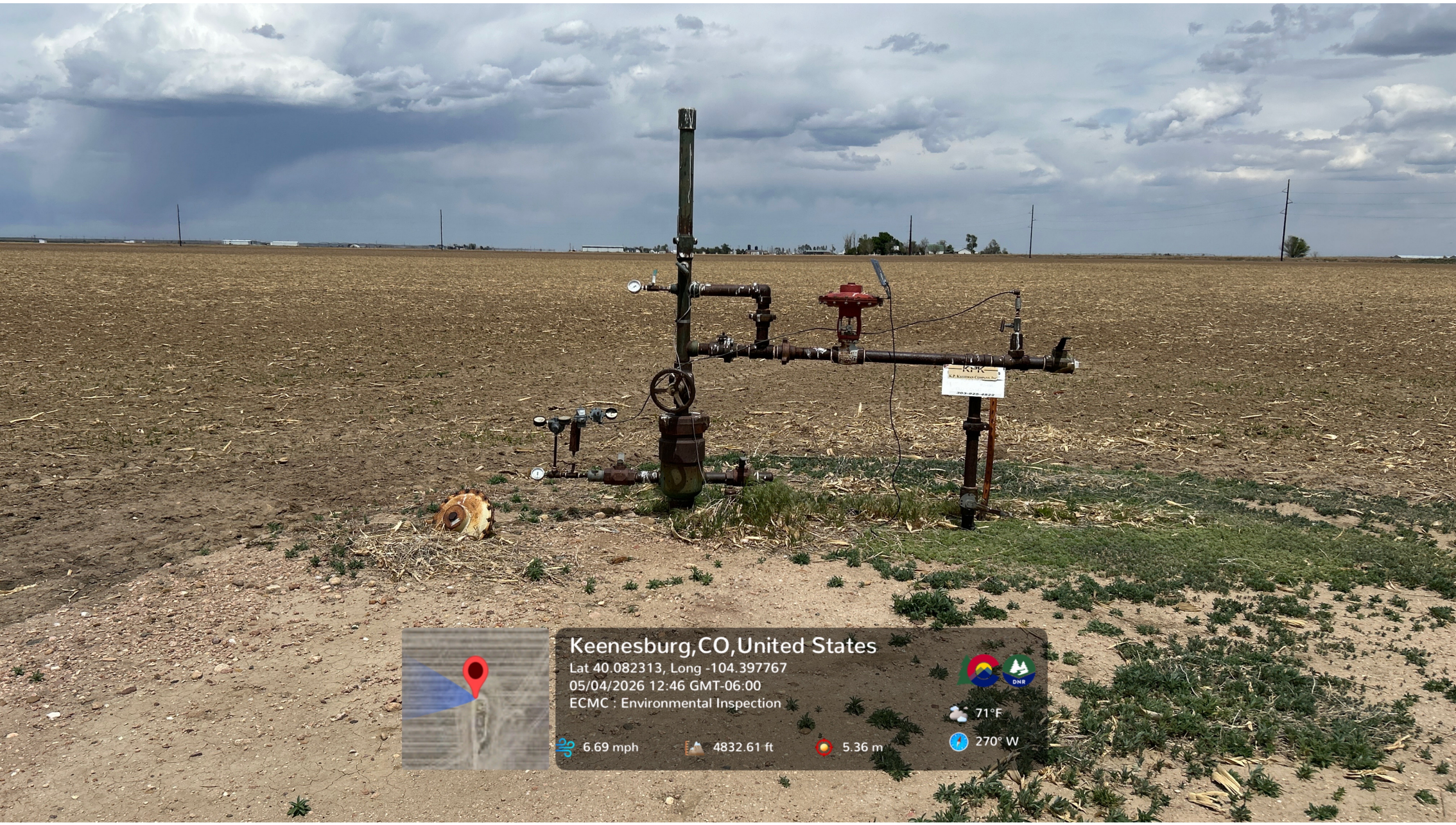
 4832.28 ft

 4.17 m



 71°F

 226° SW



**Keenesburg, CO, United States**  
Lat 40.082313, Long -104.397767  
05/04/2026 12:46 GMT-06:00  
ECMC : Environmental Inspection

6.69 mph    4832.61 ft    5.36 m    71°F    270° W