

# Inspection Photos

Location Name: Simcoe McMahan 1

Location ID: 05-067-06952



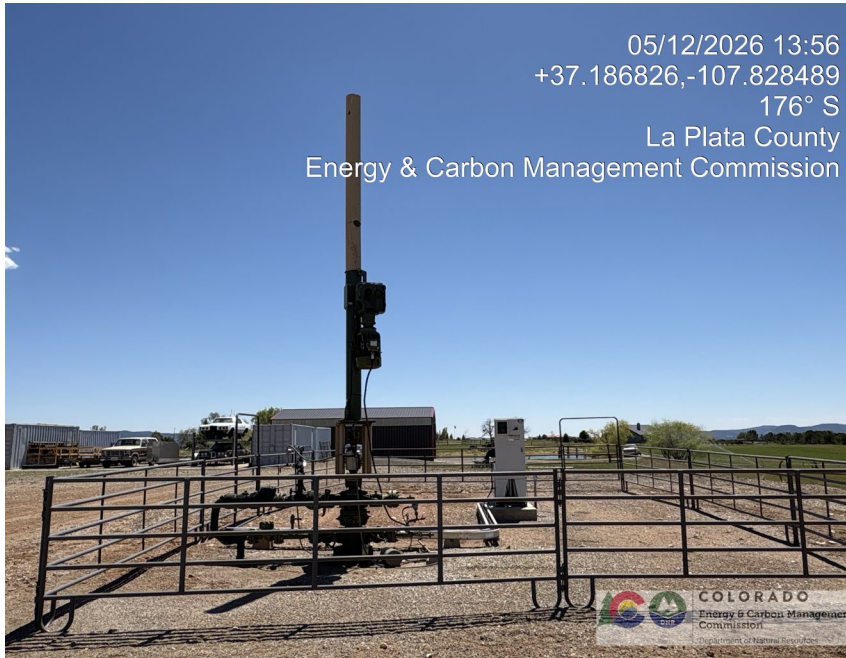
1. Well sign.

2. Wellhead, electric drive linear rod pump, electrical controls. Cattle panel fence.


## Inspection Photos

Location Name: Simcoe McMahan 1

Location ID: 05-067-06952



3. Wellhead and electric drive linear rod pumpjack.



4. Close-up of wellhead and surrounding ground.

## Inspection Photos

Location Name: Simcoe McMahan 1

Location ID: 05-067-06952



5. Overview of well pad and production equipment from position of wellhead looking east. Landowner tractor implements stored in neat row south of meter run on edge of pad.



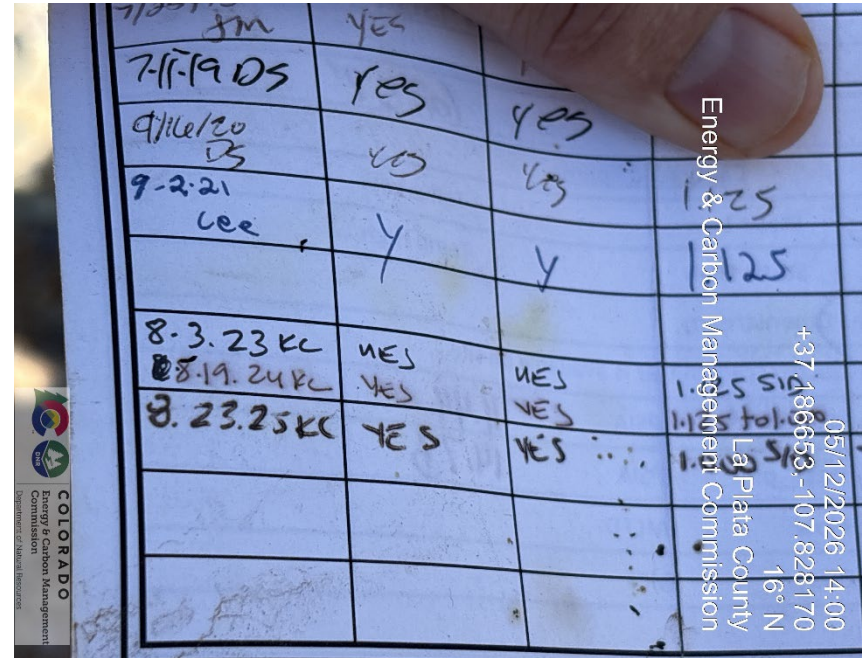
6. Vertical heated separator and meter run with 3 inch flow line.

# Inspection Photos

Location Name: Simcoe McMahan 1  
Location ID: 05-067-06952



7. Labels on separator access hatch.



8. Meter calibration record. 8/23/2025.

## Inspection Photos

Location Name: Simcoe McMahan 1

Location ID: 05-067-06952



**9. Electrical service panels on north edge of pad. Area is wet from irrigation water from off location.**



**10. Solar telemetry. Electrical service panels from photo 9 in distance.**