

PHOTO LOG
KUGEL V 18-4 WELLHEAD
WELD COUNTY, COLORADO
KERR-MCGEE OIL & GAS ONSHORE, LP



Wellhead Excavation



Native Background Sample Location 01



Native Background Sample Location 02



Native Background Sample Location 03


**PHOTO LOG
KUGEL V 18-4 WELLHEAD
WELD COUNTY, COLORADO
KERR-MCGEE OIL & GAS ONSHORE, LP**



Native Background Sample Location 04



Native Background Sample Location 05




Flowline Pothole Screening Location 01




Flowline Pothole Screening Location 02

PHOTO LOG
KUGEL V 18-4 WELLHEAD
WELD COUNTY, COLORADO
KERR-MCGEE OIL & GAS ONSHORE, LP



Flowline Pothole Screening Location 03



Flowline Pothole Screening Location 04



Flowline Pothole Screening Location 06



Flowline Pothole Screening Location 06


PHOTO LOG
KUGEL V 18-4 WELLHEAD
WELD COUNTY, COLORADO
KERR-MCGEE OIL & GAS ONSHORE, LP



Flowline Pothole Screening Location 07



Flowline Pothole Screening Location 08



Separator Riser Sample Location