





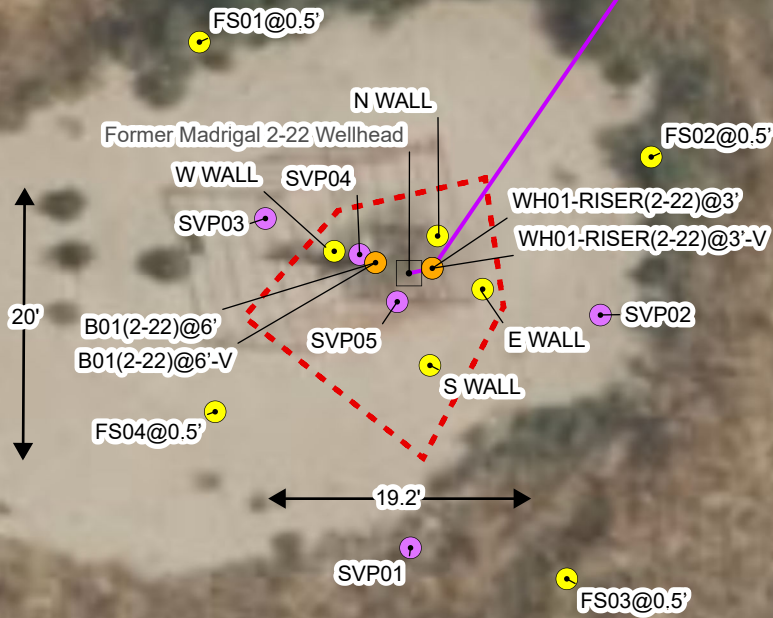
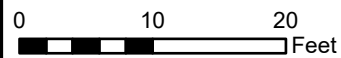


# Legend

-  P&A'd Wellhead
-  Soil Sample
-  Soil Screening
-  Soil Vapor Point (SVP)
-  Approximate Location of Flowline (Removed)
-  Excavation Extent



Default Folder: C:\Users\Maregan TallOne\OneDrive - ENSOLUM, LLC\Ensolium GIS\0 - Projects\Kerr-McGee Oil & Gas Onshore, LP\09A1417818 - Madrigal 2-22 Wellhead



Sources: Environmental Systems Research Institute (ESRI)



## Wellhead Excavation Site Map

Madrigal 2-22 Wellhead  
 Kerr-McGee Oil & Gas Onshore, LP  
 NESW SEC 22-T1N-R66W  
 Weld County, CO

Project Number: 09A1417818

FIGURE

1