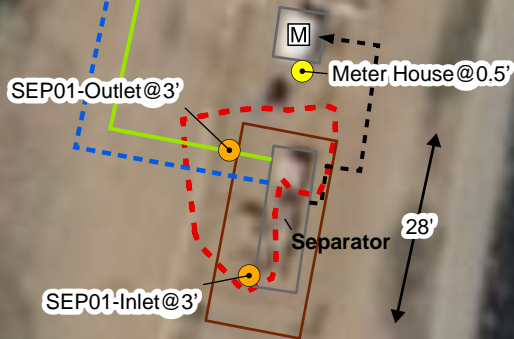



Legend

- Soil Sample
- Soil Screening
- M Meter House
- Former Drain Line
- Former Drip Containment
- - - Former Gas Line
- Former Oil Dump
- - - Former Water Dump
- Former Earthen Berm
- Former Infrastructure
- Excavation Extent

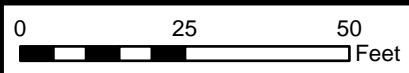
Notes
 BBL: Barrel
 AST: Above Ground Storage Tank
 PWV: Produced Water Vessel
 ECD: Emission Control Device

Access Road



Agriculture

Irrigation Ditch



Sources: Environmental Systems Research Institute (ESRI)

Default Folder: C:\Users\Maregan\OneDrive - ENSOLUM, LLC\Ensolium\GIS\0 - Projects\Kerr-McGee Oil & Gas Onshore, LP\09A14171239 - Smits Fed, Schmidt P2 Facility

Excavation Site Map

Smits Fed, Schmidt P2 Facility
 Kerr-McGee Oil & Gas Onshore, LP
 NWNW SEC 20-T2N-R66W
 Weld County, CO

Project Number: 09A14171239



FIGURE
 1