



PHOTO LOG
BRIGHT 24-4 WELLHEAD
WELD COUNTY, COLORADO
KERR-MCGEE OIL & GAS ONSHORE, LP



Field Screening 01



Field Screening 02



Field Screening 03



Field Screening 04

**PHOTO LOG
 BRIGHT 24-4 WELLHEAD
 WELD COUNTY, COLORADO
 KERR-MCGEE OIL & GAS ONSHORE, LP**




North Wall Screening Location



North Wall Screening Location




East Wall Screening Location




South Wall Screening Location

**PHOTO LOG
BRIGHT 24-4 WELLHEAD
WELD COUNTY, COLORADO
KERR-MCGEE OIL & GAS ONSHORE, LP**




West Wall Screening Location



Base Sample Location




Wellhead Excavation




Wellhead Excavation


PHOTO LOG
BRIGHT 24-4 WELLHEAD
WELD COUNTY, COLORADO
KERR-MCGEE OIL & GAS ONSHORE, LP



Native Background Location 01



Native Background Location 02



Native Background Location 03




Native Background Location 04

**PHOTO LOG
BRIGHT 24-4 WELLHEAD
WELD COUNTY, COLORADO
KERR-MCGEE OIL & GAS ONSHORE, LP**



Native Background Location 05



Native Background Location 06



Separator Riser Sample Location



Flowline Pothole Soil and Groundwater Sample Location 01 (Groundwater Present)

**PHOTO LOG
BRIGHT 24-4 WELLHEAD
WELD COUNTY, COLORADO
KERR-MCGEE OIL & GAS ONSHORE, LP**



Flowline Pothole Screening Location 02



Flowline Pothole Soil and Groundwater Sample Location 02 (Groundwater Present)



Flowline Pothole Screening Location 04



Flowline Pothole Screening Location 05

**PHOTO LOG
BRIGHT 24-4 WELLHEAD
WELD COUNTY, COLORADO
KERR-MCGEE OIL & GAS ONSHORE, LP**



Flowline Pothole Screening Location 06



Flowline Pothole Screening Location 07




Flowline Pothole Screening Location 08



Flowline Pothole Screening Location 09 (Photo Mislabeled)

PHOTO LOG
BRIGHT 24-4 WELLHEAD
WELD COUNTY, COLORADO
KERR-MCGEE OIL & GAS ONSHORE, LP



Flowline Pothole Screening Location 10



Wellhead Riser Sample Location