






Looking at the spill location. An excavation has been opened. An unmarked soil stockpile is visible.



 **Fort Lupton, CO, United States**
Lat 40.049568, Long -104.867246
03/25/2026 12:22 GMT-06:00
ECMC : Environmental Inspection


 82°F
12° N

 8.55 mph  5011.48 ft  2.64 m

Metal panel fencing surrounds the open excavation. Sign on black metal fence in background reads, "BEWARE GUARD DOGS ON DUTY".



Flowlines are visible in the open excavation.



Fort Lupton, CO, United States

Lat 40.049539, Long -104.867239
03/25/2026 12:23 GMT-06:00
ECMC - Environmental Inspection



82°F

356° N

8.55 mph

5012.37 ft

17.41 m

Gray staining is visible in areas of the unmarked soil stockpile. A liner is visible, however, soil has spread outside of the liner.



Fort Lupton, CO, United States
Lat 40.049455, Long -104.867072
03/25/2026 12:23 GMT-06:00
ECMC : Environmental Inspection

82°F
313° NW

8.55 mph 5011.84 ft 3.06 m

Apple Maps