


Pete Montoya B Tank Battery (Facility ID 478288), PETE MONTOYA B-62N67W35SWNW (Location ID 317803). Pitting/peeling paint on 300-bbl steel crude oil AST is visible. Faded signage is visible. Weeds are visible on/within the secondary containment berm.



Fort Lupton, CO, United States

Lat 40.096490, Long -104.866705
03/25/2026 12:33 GMT-06:00
ECMC : Environmental Inspection



82°F


34° NE

8.55 mph

4976.57 ft

3.54 m

Oily residue on connections/fittings on gas sales line piping and stained soil beneath the connections/fittings is visible.



Fort Lupton, CO, United States

Lat 40.096333, Long -104.866638

03/25/2026 12:33 GMT-06:00

ECMC: Environmental Inspection



82°F

334° NW

8.55 mph

4983.53 ft

3.95 m

Stained soil is visible beneath a crack in the 50-bbl partially buried polyethylene produced water tank.




 **Fort Lupton, CO, United States**
Lat 40.096334, Long -104.866573
03/25/2026 12:33 GMT-06:00
ECMC - Environmental Inspection

 82°F
337° N

 8.55 mph 4983.33 ft 4.0 m

Hydrocarbon stained soil (E&P waste) is being stockpiled on plastic liner adjacent to the open excavation. A petroleum hydrocarbon odor was observed. Hydrocarbon stained soil is being stockpiled on a plastic liner but has spread/spilled outside the stockpile liner. No erosion controls have been installed around stockpiled E&P waste.



Fort Lupton, CO, United States
Lat 40.096478, Long -104.866435
03/25/2026 12:34 GMT-06:00
ECMC : Environmental Inspection

8.55 mph 4992.13 ft 3.88 m

82°F 13° N

Pete Montoya B Sales Line (Spill ID: 493337) - Hydrocarbon stained soil remains in situ within and south of the open excavation. A petroleum hydrocarbon odor was observed. Fencing around the open excavation has fallen. Portions of 3-strand barbwire fencing along the southern portion of the location have been removed.



Fort Lupton, CO, United States

Lat 40.096423, Long -104.866390
03/25/2026 12:34 GMT-06:00
ECMC : Environmental Inspection



82°F


52° NE

8.55 mph

4988.09 ft

3.94 m

Pete Montoya B Sales Line (Spill ID: 493337) - A petroleum hydrocarbon odor was observed. Hydrocarbon stained soil remains in situ within the open excavation. Operator appears to have made repairs to a section of flowline. Excavation sidewalls are near vertical and unstable (showing signs of collapse). Fencing around the open excavation has fallen and fencing is not adequate for site conditions.



Fort Lupton, CO, United States

Lat 40.096372, Long -104.866363
03/25/2026 12:34 GMT-06:00
ECMC - Environmental Inspection



82°F


336° NW

8.55 mph

4983.17 ft

4.01 m

Pete Montoya B Sales Line (Spill ID: 493337) - A petroleum hydrocarbon odor was observed. Hydrocarbon stained soil remains in situ within the open excavation. Operator appears to have made repairs to a section of flowline. Excavation sidewalls are near vertical and unstable (showing signs of collapse). Fencing around the open excavation has fallen and fencing is not adequate for site conditions.



Fort Lupton, CO, United States

Lat 40.096363, Long -104.866327
03/25/2026 12:34 GMT-06:00
ECMC : Environmental Inspection



82°F

304° NW

8.55 mph

4983.24 ft

6.25 m

Trash/debris.




 **Fort Lupton, CO, United States**
Lat 40.096286, Long -104.866286
03/25/2026 12:35 GMT-06:00
ECMC : Environmental Inspection

 82°F
209° SW

 8.55 mph  4981.82 ft  7.52 m

Hydrocarbon stained soil at the surface to the west and south of the excavation.




Fort Lupton, CO, United States
Lat 40.096285, Long -104.866282
03/25/2026 12:35 GMT-06:00
ECMC: Environmental Inspection

8.55 mph 4981.4 ft 8.24 m

82°F 259° W

Hydrocarbon stained soil (E&P waste) is being stockpiled on plastic liner adjacent to the open excavation. A petroleum hydrocarbon odor was observed. Hydrocarbon stained soil is being stockpiled on a plastic liner but has spread/spilled outside the stockpile liner. No erosion controls have been installed around stockpiled E&P waste.



Fort Lupton, CO, United States

Lat 40.096406, Long -104.866196
03/25/2026 12:35 GMT-06:00
ECMC : Environmental Inspection



82°F

219° SW

8.55 mph

4985.24 ft

6.6 m