

<b>API</b> 00-007-107727	<b>LEGAL LOCATION</b> NESE Sec 9 T33S R67W 6 PM	<b>COUNTY / FIELD</b> LAS ANIMAS / PURGATOIRE RIVER	<b>TYPE / DATE</b> Current / 2026-01-18
-----------------------------	----------------------------------------------------	--------------------------------------------------------	--------------------------------------------


### WELL / GEOLOGY

**Surface Elev.:** 7433 ft.  
**Facility Status:** PR  
**Spud Date:** 3/16/2003  
**Completion Date:** 3/18/2003  
**Planned Footage:** 1704FSL 1117 FEL  
**As Drilled:** Footages Not Available  
**Logs:** DUAL INDUCTION & COMPENSATED DENSITY/NEUTRON

#### FORMATION TOPS

No formation data listed

### SCHEMATIC DEPTH (ft.)



### ANNOTATIONS / RECORDS

#### CASING

String 1: SURF, hole 11.000 in., casing 8.625 in., top 0 ft., set 445 ft., wt 24.0, src ACTUAL, tools -  
 String 2: 1ST, hole 7.875 in., casing 5.500 in., top 0 ft., set 2230 ft., wt 17.0, src ACTUAL, tools -

#### CEMENT

No cement rows listed





#### PERFORATIONS

OPEN HOLE COMPLETION - no perforation rows listed in workbook

#### DOWNHOLE / P&A

No additional plugs / tools / tubing rows listed

#### LEGEND

-  Cement
-  Casing
-  Open Hole
-  Perforations