

<b>API</b> 00-007-109500	<b>LEGAL LOCATION</b> NENW Sec 11 T34S R65W 6 PM	<b>COUNTY / FIELD</b> LAS ANIMAS / PURGATOIRE RIVER	<b>TYPE / DATE</b> Current / 2026-01-18
-----------------------------	---	--	--

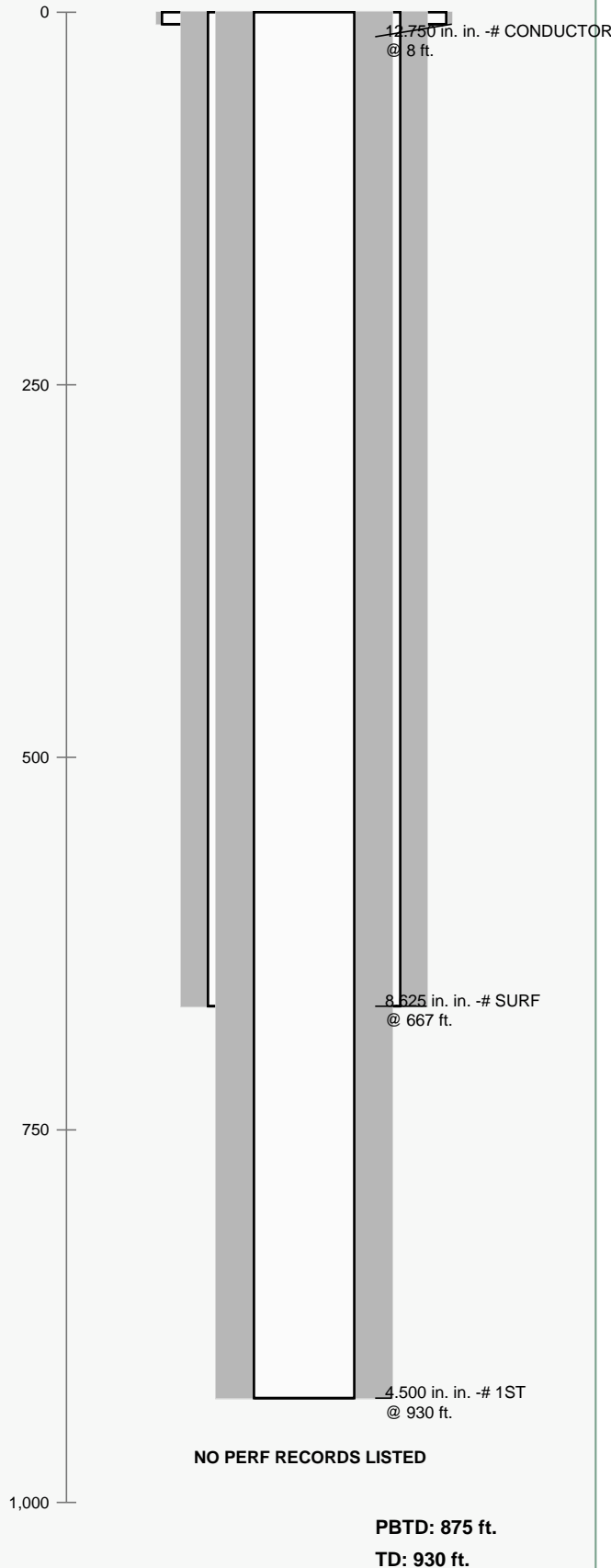
## WELL / GEOLOGY

**Surface Elev.:** 6749 ft.  
**Facility Status:** PR  
**Spud Date:** 4/2/2008  
**Completion Date:** 4/3/2008  
**Planned Footage:** 938FNL 2154 FWL  
**As Drilled:** Footages Not Available  
**Logs:** COMPENSATED DENSITY, CEMENT BOND, SINGLE INDUCTION AND MUD LOGS.

### FORMATION TOPS

No formation data listed

## SCHEMATIC DEPTH (ft.)



## ANNOTATIONS / RECORDS

### CASING

String 1: CONDUCTOR, hole 12.750 in., casing 12.750 in., top 0 ft., set 8 ft., wt -, src ACTUAL, tools -  
 String 2: SURF, hole 11.000 in., casing 8.625 in., top 0 ft., set 667 ft., wt -, src ACTUAL, tools -  
 String 3: 1ST, hole 7.875 in., casing 4.500 in., top 0 ft., set 930 ft., wt -, src ACTUAL, tools -

### CEMENT

No cement rows listed





### PERFORATIONS

No perforation rows listed in workbook

### DOWNHOLE / P&A

No additional plugs / tools / tubing rows listed

### LEGEND

-  Cement
-  Casing
-  Open Hole
-  Perforations