



Site Specific Final Reclamation Completion Notice – Abandoned Location Drone Imagery

Permit Closure Report – Abandoned Location

Location ID: 337754

Location Name: Hardwick/32-9

Report Date:

2/12/2026

H2E has conducted a thorough review of the data provided in this report. This report was developed in accordance with ECMC Operator Guidance – Operator supplied abandoned location drone imagery and information for submitting a final reclamation completion notice.

Abandoned Location Type

This site was permitted, but no construction or drilling was completed for the location.

Inspection:

Performed by	H2E Inc.
Date	1/29/2025

All pertinent data, imagery, and materials are included at the end of this report.



Designated Land Use Observations

The following imagery sources were reviewed during this investigation:

NAIP Imagery from 2013, 2023, and historic Google Earth imagery from 1985-2023.

Site Observation Notes

This location and its associated wells were never constructed.

Closure Information

This final reclamation completion notice is intended to close the Hardwick/32-9 location which consists of the HARDWICK #32-9 (API # 05-125-10560) wellhead. This location does not share a disturbance with any other wells or tank batteries. This location was permitted but never constructed and no wells were drilled, so there are no associated tank batteries or flowlines to be abandoned. The Sundry Notice (Form 4) attached to this submission (Doc # 400517978) indicates that the well(s) was not drilled.

The Hardwick/32-9 location is in Yuma County, Colorado east of County Road CC and south of County Road 23.

There were no remediation plans associated with this location due to the lack of construction and drilling/production of the well(s). No inspections or corrective actions (CA's) were identified during the records review.

Drone imagery confirms that no oil and gas-related disturbances were associated with this location.

Location Summary



Name	Hardwick/32-9		
Type	Wellhead		
Location ID	337754		
Operator / #	PDC ENERGY INC / 69175		
Field	VERNON		
County, State	Yuma, CO		
Lat/Long	39.899660 / -102.303400		
	X	Planned Location	As Drilled
Location	SWNE 9 2S44W		
Location Status - Date	AL - 5/6/2014		
Facility Entities		Tank Battery	Pits
	X	Wells	Off-Location Flowlines (Form 42)
		Domestic Taps	On-Location Flowlines (Form 42)
		Electric Utilities	
Equipment on Site	X	No	Yes
		If yes, list:	
		Pit mouse/rat holes, cellars backfilled	
Access Road	X	Abandoned Location - No Access Road Constructed	
		Regraded	Contoured
		Culverts Removed	Gravel Removed
		Pre-Existing (Must provide supporting documentation):	
Variance Requests	No variance requests were identified.		
Sundry Notice (Form 4) Abandoned Location	Form 4 Doc. # & Date: 400517978 - 05/06/2014		
	Purpose: Notice of Abandoned Location		
	Comments: N/A		
	Attachments: N/A		

Sundry Notice (Form 4)	No sundry notice pertaining to series 900-1200 was identified.		
On Location Flowlines (Form 42)	Abandoned Location - No Flowlines Constructed		
Off-Location Flowlines (Form 42/44)	Abandoned Location - No Flowlines Constructed		
Field Inspection Form (Form INSP)	Abandoned Location - No Inspections Conducted		
Inspection Corrective Actions (CAs)	Abandoned Location - No Inspections Conducted		
Environmental Incidents & Remediation	X	None	Spill or Release (Form 19)
		Remediation (Form 27/27A)	
Spill or Release (Form 19)	Abandoned Location - No Potential for Spills		
Site Investigation and Remediation Workplan (Form 27/27A)	Abandoned Location - No Need for Remediation		
COGIS Tank Facilities Information (Scout Card)	Tank Battery Name: Abandoned Location - No Associated Tank Battery		
	Location ID: N/A		
	Status & Date: N/A		
	Lat/Long: N/A		
	Notes: N/A		
	Form 4 Doc # & Date: N/A		
	Purpose: N/A		
COGIS Well Information(Scout Card)	Well Name: HARDWICK #32-9		
	Facility ID: 288453		
	Status & Date: AL - 5/6/2014		
	Lat/Long: 39.899660 / -102.303400		
	Notes: N/A		
	Form 4 Doc # & Date: 400517978 - 05/06/2014		
	Purpose: Location Abandonment		

Location Checklist




Operator / #	PDC ENERGY INC / 69175		
Name / Location ID	Hardwick/32-9 / 337754		
County	Yuma		
Well Information	Well Name: HARDWICK #32-9		
	Well API #: 05-125-10560		
	Lat/Long As Drilled: Well Not Drilled - Abandoned Location		
	Plug date & Form 6S Doc. #: N/A		
Facility Entities	<input type="checkbox"/>	Tank Battery - Off-location	Pits
	X	Wells	On-Location Flowlines (Form 42): Doc. #
	<input type="checkbox"/>	Domestic Taps	Off-Location Flowlines (Form 42): Doc. #
	<input type="checkbox"/>		
Equipment on Site	X	None	Debris
	<input type="checkbox"/>	Pit mouse/rat holes, cellars backfilled	
Access Road	X	Abandoned Location - No Access Road Constructed	
	<input type="checkbox"/>	Regraded	X Contoured
	<input type="checkbox"/>	Culverts removed	Gravel removed
	<input type="checkbox"/>	Pre-existing: must provide supporting documentation	
Reclamation Status	X	Abandoned Location - No Reclamation Required	
	<input type="checkbox"/>	Location and associated disturbances reclaimed; LUC	
	<input type="checkbox"/>	Subsidence	
Spills or Releases (Form 19)	X	No	Yes
Remediation (Form 27/27A)	X	No	Yes
On-Location Flowlines	X	No	Yes
Off-Location Flowlines	X	No	Yes
Inspection Corrective Actions	X	No	Yes
Sundry Notice (Form 4) Abandoned Location Notice	Form 4 Doc. # & Date: 400517978 - 05/06/2014		
	Purpose: Abandoned Location Notice		
	Comments: N/A		
	Attachments: N/A		
Sundry Notice (Form 4) Pertaining to Rules 900-1200 Series	Form 4 Doc. # & Date: None identified during record review		
	Purpose: N/A		
	Comments: N/A		
	Attachments: N/A		
Drone Information	Make & Model: DJI M300		
	Image Processing Software: Pix4Dmapper		
	Pilot Name & FAA Certificate #: Peter Nelson - 4974559		
	Date of FAA Certificate Issuance: 3/19/2024		

Historic Location Overview

Pre-Permitting Overview

2011

Legend

 HARDWICK #32-9



Google Earth

Image USDA/FFAC/GEO

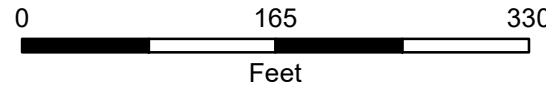



Current Abandoned Location Overview



PDC Form 4 Final Reclamation - Abandoned Location Overview

Hardwick 32-9

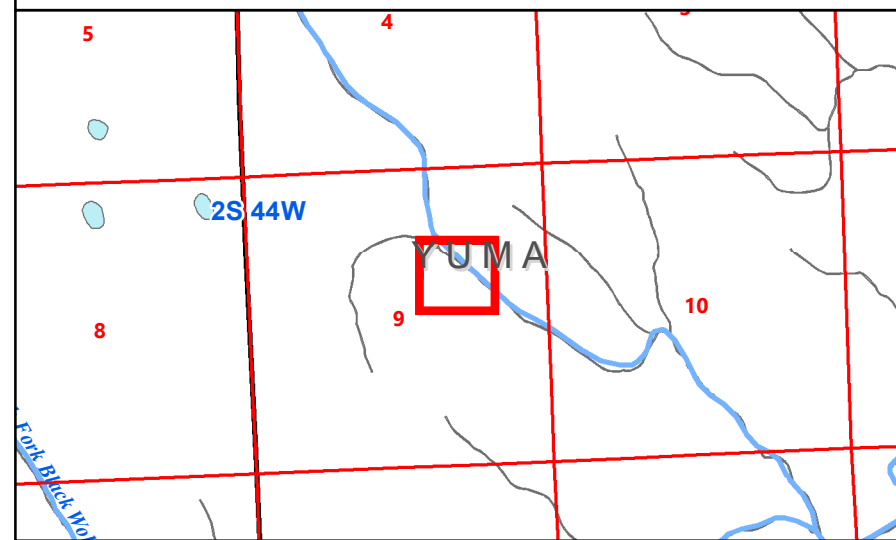


Editor: CDenison
File: PDC_Drone_Rec_AbandonedLocation_DDP

Prepared by:
Scale: 1:1,500
Date: 2/4/2025

 Well Head

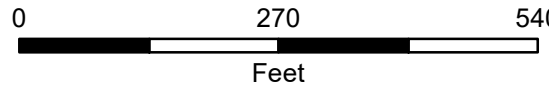

2024 Drone Imagery





PDC Form 4 Final Reclamation - Abandoned Location Overview

Hardwick 32-9



Prepared by:

Editor: CDenison

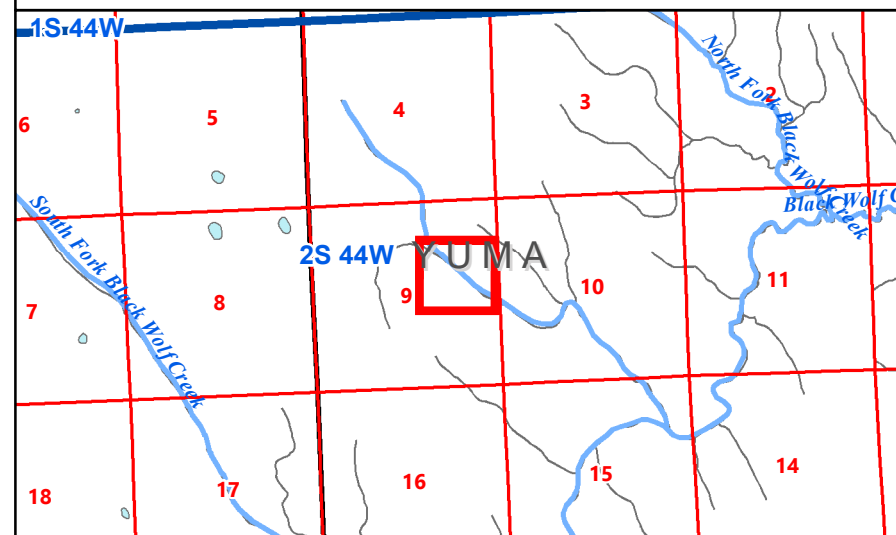
Scale: 1:2,400

File: PDC_Drone_Rec_AbandonedLocation_DDP

Date: 2/4/2025

Well Head

2024 Drone Imagery



Cardinal Direction Drone Photos of the Abandoned Location Area

Photo Dates:

1/29/2025

Drone Photo Height:

85'

North of Location Facing South
Lat/Long: 39.90105539 / -102.30333731



South of Location Facing North
Lat/Long: 39.89829667 / -102.30339572



West of Location Facing East
Lat/Long: 39.89968467/ -102.30518356



East of Location Facing West
Lat/Long: 40.35403311 / -104.53775953



State of Colorado
Oil and Gas Conservation Commission

1120 Lincoln Street, Suite 801, Denver, Colorado 80203
Phone: (303) 894-2100 Fax: (303) 894-2109



DE	ET	OE	ES
Document Number: 400517978			
Date Received: 05/06/2014			

SUNDRY NOTICE

Submit a signed original. This form is to be used for general, technical and environmental sundry information. For proposed or completed operations, describe in full in Comments or provide as an attachment. Identify Well by API Number; identify Oil and Gas Location by Location ID Number; identify other Facility by Facility ID Number.

OGCC Operator Number: 69175 Contact Name Julie Webb
 Name of Operator: PDC ENERGY INC Phone: ()
 Address: 1775 SHERMAN STREET - STE 3000 Fax: ()
 City: DENVER State: CO Zip: 80203 Email: julie.webb@pdce.com

Complete the Attachment
Checklist

OP OGCC

API Number : 05- 125 10560 00 OGCC Facility ID Number: 288453
 Well/Facility Name: Hardwick Well/Facility Number: 32-9
 Location QtrQtr: SWNE Section: 9 Township: 2S Range: 44W Meridian: 6
 County: YUMA Field Name: VERNON
 Federal, Indian or State Lease Number: _____

Survey Plat		
Directional Survey		
Srfc Eqpmt Diagram		
Technical Info Page		
Other		

CHANGE OF LOCATION OR AS BUILT GPS REPORT

- Change of Location * As-Built GPS Location Report As-Built GPS Location Report with Survey

* Well location change requires new plat. A substantive surface location change may require new Form 2A.

SURFACE LOCATION GPS DATA Data must be provided for Change of Surface Location and As Built Reports.

Latitude _____ PDOP Reading _____ Date of Measurement _____
 Longitude _____ GPS Instrument Operator's Name _____

LOCATION CHANGE (all measurements in Feet)

Well will be: _____ (Vertical, Directional, Horizontal)

Change of **Surface** Footage **From** Exterior Section Lines:

Change of **Surface** Footage **To** Exterior Section Lines:

Current **Surface** Location **From** QtrQtr SWNE Sec 9

New **Surface** Location **To** QtrQtr _____ Sec _____

Change of **Top of Productive Zone** Footage **From** Exterior Section Lines:

Change of **Top of Productive Zone** Footage **To** Exterior Section Lines:

Current **Top of Productive Zone** Location **From** Sec _____

New **Top of Productive Zone** Location **To** Sec _____

Change of **Bottomhole** Footage **From** Exterior Section Lines:

Change of **Bottomhole** Footage **To** Exterior Section Lines:

Current **Bottomhole** Location Sec 9 Twp 2S

New **Bottomhole** Location Sec _____ Twp _____

Is location in High Density Area? _____

Distance, in feet, to nearest building _____, public road: _____, above ground utility: _____, railroad: _____,

property line: _____, lease line: _____, well in same formation: _____

Ground Elevation _____ feet Surface owner consultation date _____

FNL/FSL		FEL/FWL	
<u>1860</u>	<u>FNL</u>	<u>1500</u>	<u>FEL</u>
_____	_____	_____	_____
Twp <u>2S</u>	Range <u>44W</u>	Meridian <u>6</u>	
Twp _____	Range _____	Meridian _____	
_____	_____	_____	_____
_____	_____	_____	_____
Twp _____	Range _____		
Twp _____	Range _____		
<u>1860</u>	<u>FNL</u>	<u>1500</u>	<u>FEL</u>
_____	_____	_____	_____
_____	_____	_____	_____
Twp _____	Range <u>44W</u>		
Twp _____	Range _____		

**

**

** attach deviated drilling plan

Comments:

ENGINEERING AND ENVIRONMENTAL WORK

NOTICE OF CONTINUED TEMPORARILY ABANDONED STATUS

Indicate why the well is temporarily abandoned and describe future plans for utilization in the COMMENTS box below or provide as an attachment, as required by Rule 319.b.(3).

Date well temporarily abandoned _____ Has Production Equipment been removed from site? _____

Mechanical Integrity Test (MIT) required if shut in longer than 2 years. Date of last MIT _____

SPUD DATE: _____

TECHNICAL ENGINEERING AND ENVIRONMENTAL WORK

Details of work must be described in full in the COMMENTS below or provided as an attachment.

NOTICE OF INTENT Approximate Start Date _____

REPORT OF WORK DONE Date Work Completed _____

<input type="checkbox"/> Intent to Recomplete (Form 2 also required)	<input type="checkbox"/> Request to Vent or Flare	<input type="checkbox"/> E&P Waste Mangement Plan
<input type="checkbox"/> Change Drilling Plan	<input type="checkbox"/> Repair Well	<input type="checkbox"/> Beneficial Reuse of E&P Waste
<input type="checkbox"/> Gross Interval Change	<input type="checkbox"/> Rule 502 variance requested. Must provide detailed info regarding request.	
<input type="checkbox"/> Other _____	<input type="checkbox"/> Status Update/Change of Remediation Plans for Spills and Releases	

COMMENTS:

CASING AND CEMENTING CHANGES

Casing Type	Size	Of	/	Hole	Size	Of	/	Casing	Wt/Ft	Csg/LinTop	Setting Depth	Sacks of Cement	Cement Bottom	Cement Top

H2S REPORTING

Data Fields in this section are intended to document Sample and Location Data associated with the collection of a Gas Sample that is submitted for Laboratory Analysis.

Gas Analysis Report must be attached.

H2S Concentration: _____ in ppm (parts per million) Date of Measurement or Sample Collection _____

Description of Sample Point:

Absolute Open Flow Potential _____ in CFPD (cubic feet per day)

Description of Release Potential and Duration (If flow is not open to the atmosphere, identify the duration in which the container or pipeline would likely be opened for servicing operations.):

--

Distance to nearest occupied residence, school, church, park, school bus stop, place of business, or other areas where the public could reasonably be expected to frequent: _____

Distance to nearest Federal, State, County, or municipal road or highway owned and principally maintained for public use: _____

COMMENTS:

--

Best Management Practices

No BMP/COA Type

Description

--	--

Operator Comments:

--

I hereby certify all statements made in this form are, to the best of my knowledge, true, correct, and complete.

Signed: _____ Print Name: Julie Webb
Title: Regulatory Analyst Email: julie.webb@pdce.com Date: 5/6/2014

Based on the information provided herein, this Sundry Notice (Form 4) complies with COGCC Rules and applicable orders and is hereby approved.

COGCC Approved: COLER, LARRY Date: 5/12/2014

CONDITIONS OF APPROVAL, IF ANY:

COA Type

Description

--	--

General Comments

User Group

Comment

Comment Date

--	--	--

Total: 0 comment(s)

Attachment Check List

Att Doc Num

Name

400517978	FORM 4 SUBMITTED
-----------	------------------

Total Attach: 1 Files