



Sampling Photographic Log

Citation MPU (13-25)

4/21/25, 5:39 PM
+38.886299,-102.739415
70° E
Cheyenne County
MPU 13-25



Description:

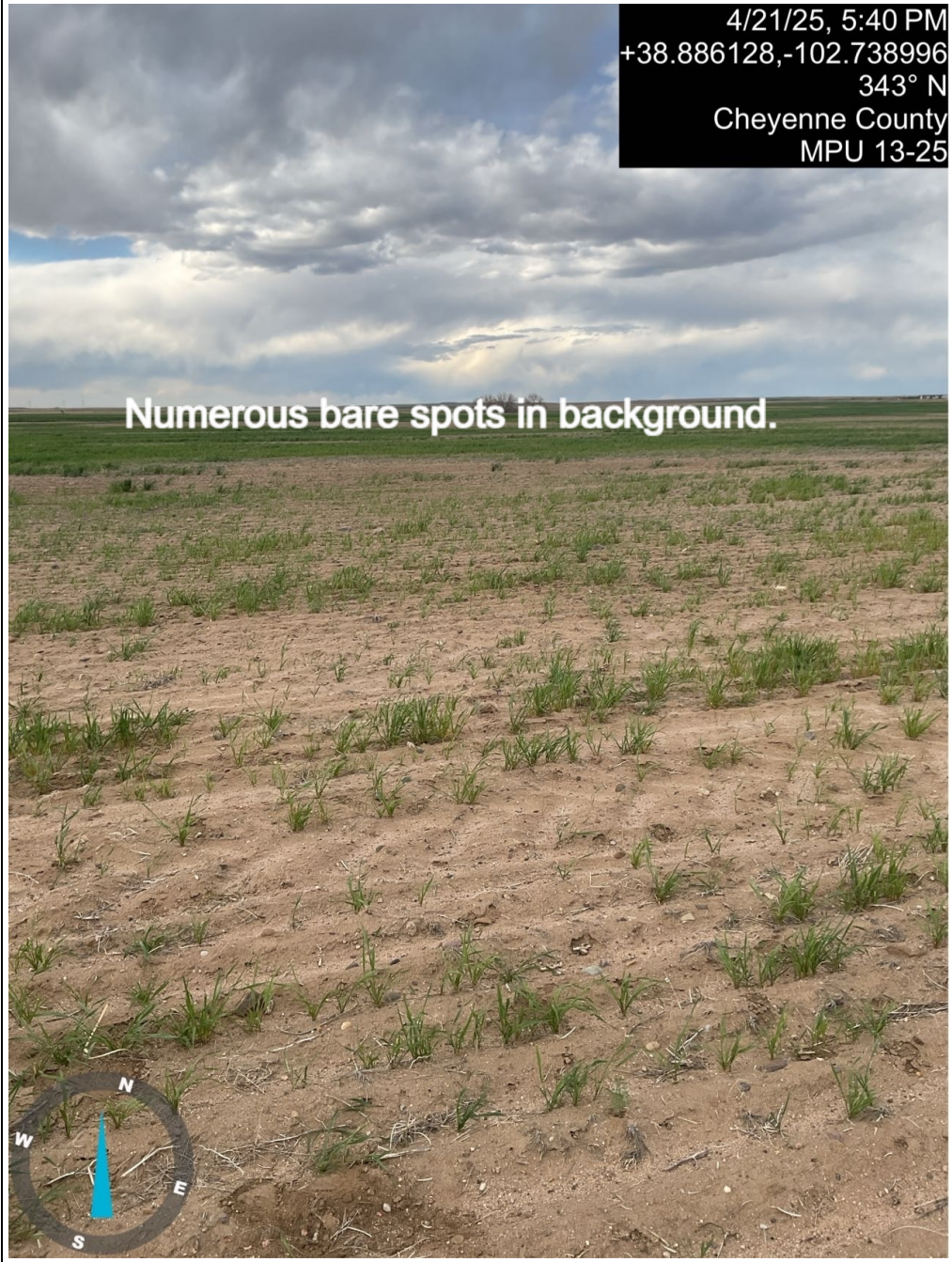
Former pad location.

View to East.

Note numerous bare soil
outside former pad locati

4/21/25, 5:40 PM
+38.886128,-102.738996
343° N
Cheyenne County
MPU 13-25

Numerous bare spots in background.



Description:

Former pad location.

View to North. Note numerous bare soils in the background.



4/21/25, 5:41 PM
+38.886351,-102.738398
246° SW
Cheyenne County
MPU 13-25

Description:


Western view.
Numerous bare soils
all over the field.



4/21/25, 5:42 PM
+38.886309,-102.738512
202° S
Cheyenne County
MPU 13-25

Description:

Former pad site.
View to Southwest.



4/21/25, 5:42 PM
+38.886268,-102.738650
251° W
Cheyenne County
MPU 13-25

Description:

Close up of wheat crop.

View to West.

4/21/25, 5:44 PM
+38.886320,-102.740019
259° W
Cheyenne County
MPU 13-25



Description:

Former pad location
View to West.



Description:

MPU_13-25_SS01@
0-6,6-12,12-24"



4/22/25, 3:48 PM
+38.886138,-102.738982
350° N
Cheyenne County
MPU 13-25

MPU_13-25_SS02@0-6,6-12,12-24"

Description:

MPU_13-25_SS02@
0-6,6-12,12-24"



4/22/25, 3:48 PM
+38.886178,-102.738610
315° NW
Cheyenne County
MPU 13-25

MPU_13-25_SS03@0-6,6-12,12-24"

Description:

MPU_13-25_SS03@
0-6,6-12,12-24"



4/22/25, 3:48 PM
+38.886266,-102.738557
250° W
Cheyenne County
MPU 13-25

Description:

MPU_13-25_SS04@
0-6,6-12,12-24"



4/22/25, 3:50 PM
+38.887149,-102.738297
227° SW
Cheyenne County
MPU 13-25

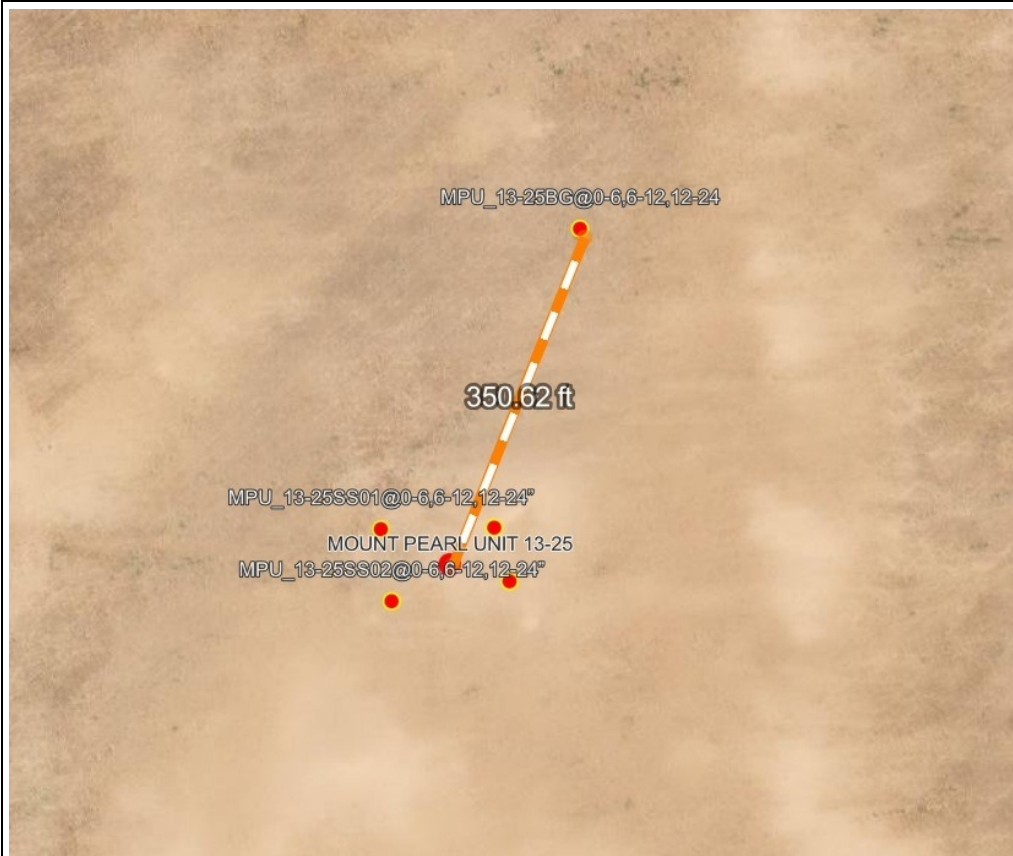
MPU_13-25_BG@0-6,6-12,12-24"

X



Description:

MPU_13-25BG@
0-6,6-12,12-24"



Description:

Agronomy sample locati