



Site Specific Final Reclamation Completion Notice – Land Use Change Drone Imagery

Permit Closure Report – Land Use Change

Location ID: 323381

Location Name: BERNHARDT-64N67W/1NWSW

Report Date:

5/20/2025

H2E has conducted a thorough review of the data provided in this report. This report was developed in accordance with ECMC Operator Guidance – Operator supplied land use change drone imagery and information for submitting a final reclamation completion notice.

Land Use Change Type

The land use for this location has been taken over for industrial development.

Inspection:

Performed by	H2E Inc.
Date	5/19/2025

All pertinent data, imagery, and materials are included at the end of this report.

Location Checklist



Name	BERNHARDT-64N67W/1NWSW		
Type	Wellhead		
Location ID	323381		
Operator / #	NOBLE ENERGY INC - 100322		
Field	WATTENBERG		
County, State	Weld, CO		
Lat/Long	40.339092 / -104.846140		
	Planned Location	X	As Drilled
Location	NWSW 1 4N67W		
Location Status - Date	CL - 8/17/2018		
Facility Entities		Tank Battery	Pits
	X	Wells	X Off-Location Flowlines (Form 44)
		Domestic Taps	On-Location Flowlines (Form 42)
		Electric Utilities	
Equipment on Site	X	No	Yes
	If yes, list:		
		Pit mouse/rat holes, cellars backfilled	
Access Road	X	Regraded	X Contoured
		Culverts Removed	Gravel Removed
	X	Land Use Change	
		Pre-Existing (Must provide supporting documentation):	
Reclamation Status		Location and associated disturbances reclaimed	
	X	Land Use Change	
		Subsidence	
Plug date & Form 6S Doc. #:	08/17/2018 - 401801428		
Spills or Releases (Form 19)	X	No	Yes
Remediation (Form 27/27A)	X	No	Yes
On-Location Flowlines	X	No	Yes
Off-Location Flowlines		No	X Yes
Inspection Corrective Actions		No	X Yes
Variance Requests	None		
Sundry Notice (Form 4)	Form 4 Doc. # & Date: 401922132 - 01/29/2019		
	Purpose: Final reclamation complete, site ready for inspection		
	Noble Energy has completed the reclamation for the above referenced location per rule 1004.c.(4). The Surface owner is leasing the locaiton for a gravel pit mining operation. Note: Based on attached photos, it appears to be a Final Land		
	Comments: use change to mining development. Attachments: N/A		
Sundry Notice (Form 4)	No sundry notice pertaining to series 900-1200 rules was identified.		
Off-Location Flowlines (Form 44)	Form 44 Doc # & Date: 402074501 - 06/13/2019		
	Purpose: Flowline Abandoned		
	Abandonment Date: 5/16/2017		
	ECMC Approval Date & Signee: 6/14/2019 - Director of ECMC		
	Operator Comments: Noble respectfully submits this form to report flowlines that were abandoned		
	Flowline Facility Information		
	ECMC Flowline ID: 457424		
	Operator Flowline ID: Production Line - #457424		
	Status & Date: CL - 8/17/2019		
	Flowline Type: Production Line		
	Type of Fluids Transported: Produced Fluids		
	Start Point Location ID: 323381		
	Start Point Riser Lat/Long: 40.339092 / -104.846140		
	Equipment at Start Point: Wellhead		
End Point Location ID: 447060			
End Point Riser Lat/Long: 40.337300, -104.842288			
Equipment at End Point: Separator			

Field Inspection Form (Form INSP)	668401865 - 11/16/2013 680704628 - 09/14/2017 Form INSP Doc # & Date: 675000874 - 07/18/2018		
	668401865 - Satisfactory 680704628 - FOLLOW UP INSPECTION REQUIRED Status Summary: 675000874 - NO FOLLOW UP INSPECTION REQUIRED		
	668401865 - Well 680704628 - Well Inspected Facilities: 675000874 - Well		
	668401865 - FR 680704628 - SI Inspection Status: 675000874 - SI		
	668401865 - 11/13/2016 - Browning, Chuck 680704628 - 09/14/2017 - Peterson, Tom Inspection Date & Inspector: 675000874 - 07/18/2018 - Duran, Alicia		
	668401865 - Wellhead w/ plunger lift. Shared battery located ~1200' SE. 680704628 - Last date of production 5/2015. No current MIT on record or delinquent as required by Rule 326. Comments: 675000874 - None		
Inspection Corrective Actions (CAs)	680704628 - Last date of production 5/2015. No current MIT on record or delinquent as required by Rule 326.		
Environmental Incidents & Remediation	X	None	Spill or Release (Form 19)
Spill or Release (Form 19)	Remediation (Form 27/27A)		
Site Investigation and Remediation Workplan (Form 27/27A)	N/A		
COGIS Tank Facilities Information (Scout Card)	Tank Battery Name: BERNHARDT O01-01,02,25		
	Facility ID: 447060		
	Status & Date: AC - 8/17/2019		
	Lat/Long: 40.337300 / -104.842288		
	Notes: None		
	Form 4 Doc. # & Date: None		
COGIS Well Information (Scout Card)	Purpose: None		
	Well Name: BERNHARDT #1-2		
	Facility ID: 245143		
	Well API #: 05-123-12938		
	Status & Date: PA - 8/17/2018		
	Lat/Long: 40.339092 / -104.846140		
Drone Information	Notes: N/A		
	Form 4 Doc. # & Date: 401922132 - 01/29/2019		
	Purpose: Final reclamation complete, site ready for inspection		
	Make & Model: DJI M3E MultiSpectral		
Image Processing Software: Pix4D Mapper			
Pilot Name & FAA Certificate #: Peter Nelson - 4974559			
Date of FAA Certificate Issuance: 3/19/2024			



Designated Land Use Observations

The following imagery sources were reviewed during this investigation:

NAIP Imagery from 2013, 2023, and historic Google Earth imagery from 1985-2025.

Site Observation Notes

No Additional Information

Closure Information

This final reclamation completion notice is intended to close the BERNHARDT-64N67W/1NWSW location (323381) which consists of the BERNHARDT #1-2 (API # 05-123-12938) wellhead. This wellhead does not share a disturbance with any other wells or tank batteries. There is one off-location flowline associated with this well that transported produced fluids to the associated tank battery, and was removed in May of 2017. The associated tank battery has its own location ID (447060) which will remain open until final reclamation has been achieved.

BERNHARDT #1-2 was closed and reclaimed in 2018. The wellhead was accessed from an unpaved access road off of County Road 23.5. The access road was reclaimed in conjunction with the reclamation of the well location.

There were no Remediation Workplans (Form 27-I), Spills/Releases (Form 19), nor Corrective Actions (CA's) identified during the records review.

Drone imagery confirms that no equipment was left on site at this location after reclamation activities occurred.

Pre-Plugging Active Operations Location Overview

Pre-Existing Access Road

BERNHARDT 1-2

Circa 1984

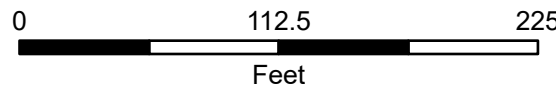

BERNHARDT 1-2





Chevron Form 4 Final Reclamation - Pre Plugging Overview

BERNHARDT-64N67W/1NWSW

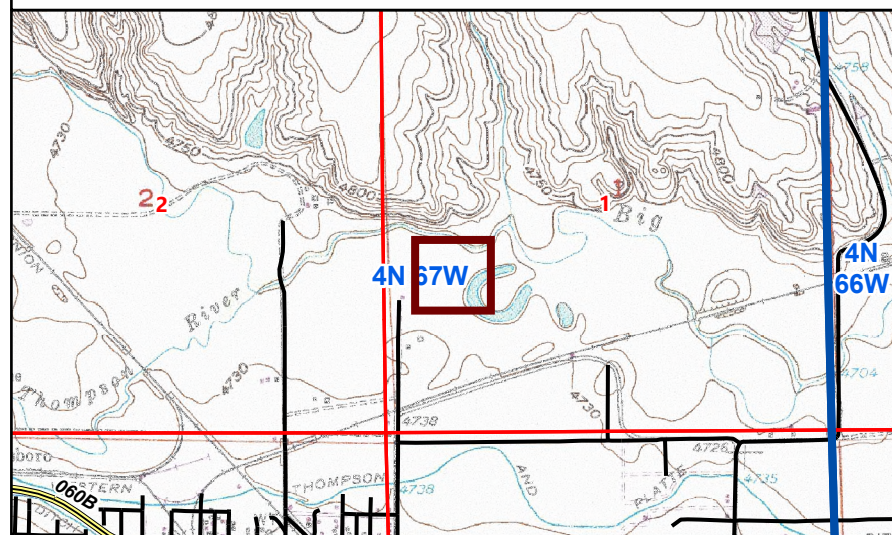


Editor: pnelson
File: Chevron_PrePlugging_v1

Prepared by:
Scale: 1:1,000
Date: 3/5/2026

- Well Head
- Flowline - Removed
- Former Access Road
- Former Well Pad

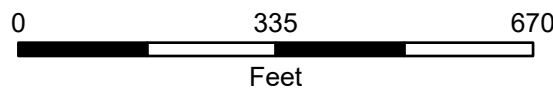

NAIP 2013 Imagery





Chevron Form 4 Final Reclamation - Pre Plugging Overview

BERNHARDT-64N67W/1NWSW

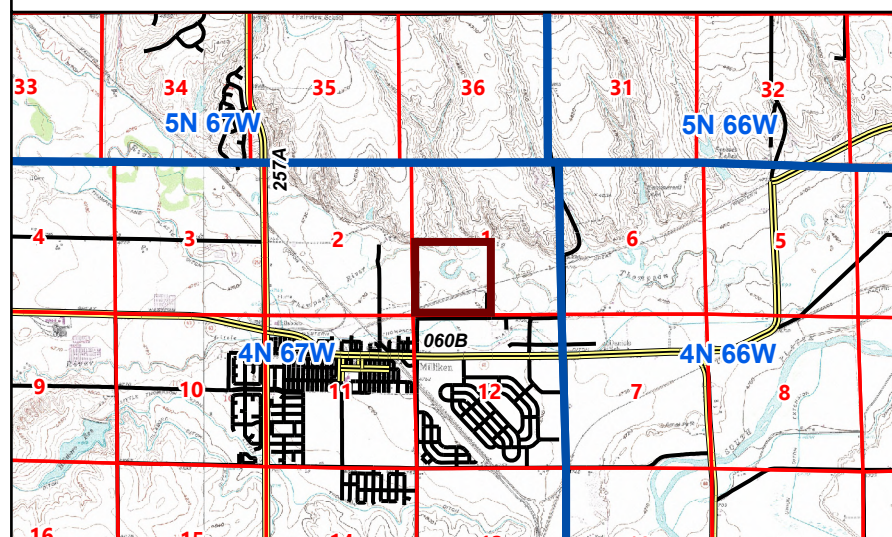


Prepared by:
Scale: 1:3,000
Date: 3/5/2026

Editor: pnelson
File: Chevron_PrePlugging_v1

- + Well Head
- - Flowline - Removed
- Former Access Road
- Pre-Existing Access Road
- Former Tank Battery
- Former Well Pad
- County/Local Road
- Weld Local

NAIP 2013 Imagery

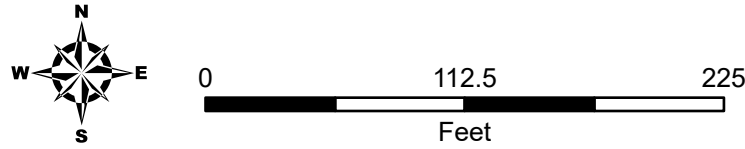


Post-Plugging and Abandonment Location Overview



Chevron Form 4 Final Reclamation - Post Plugging Overview

BERNHARDT-64N67W/1NWSW


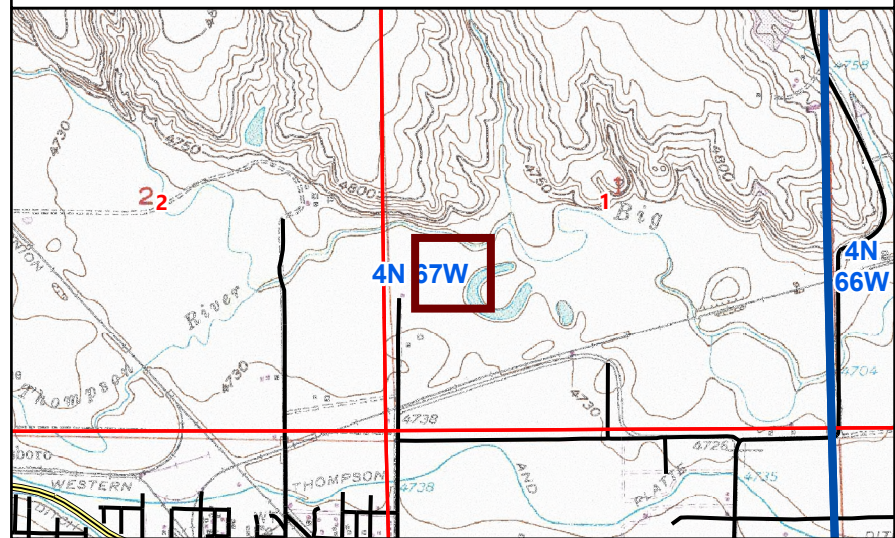


Editor: pnelson
File: Chevron_PostPlugging_v1

Scale: 1:1,000
Date: 3/5/2026

- + Well Head
- - Flowline - Removed
- Former Access Road
- Former Well Pad


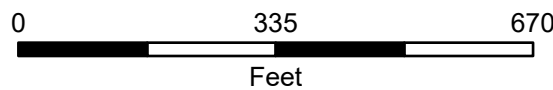

2025 Drone Imagery





Chevron Form 4 Final Reclamation - Post Plugging Overview

BERNHARDT-64N67W/1NWSW


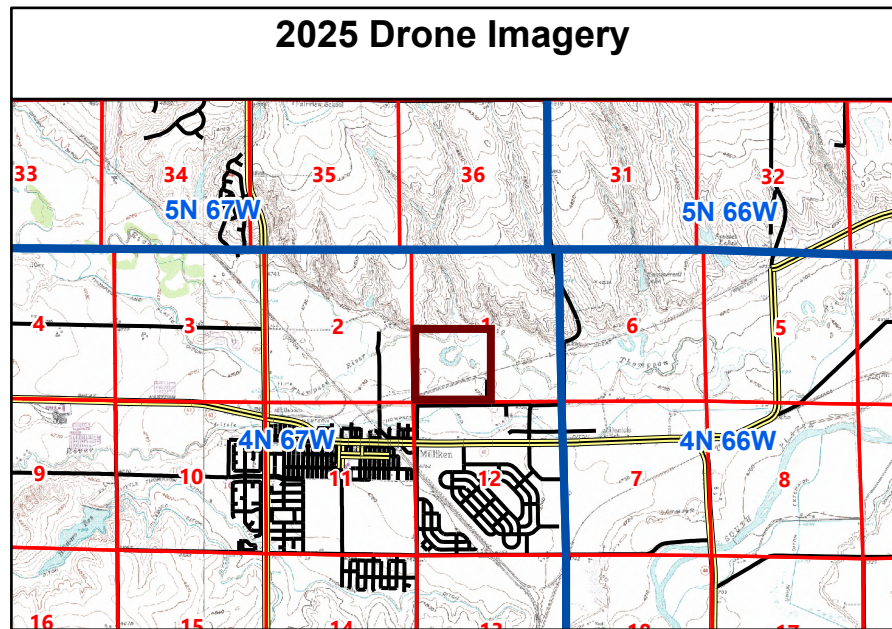


Prepared by:
Scale: 1:3,000
Date: 3/5/2026

Editor: pnelson
File: Chevron_PostPlugging_v1

- Well Head
- Flowline - Removed
- Former Access Road
- Pre-Existing Access Road
- Former Tank Battery
- Former Well Pad
- County/Local Road
- Weld Local

2025 Drone Imagery



Cardinal Direction Drone Photos of the Reclaimed Area

Photo Dates:

5/19/2025

Drone Photo Height:

85'

North of Disturbance Facing South
Lat/Long: 40.34037928 / -104.84632261



South of Disturbance Facing North
Lat/Long: 40.33748792 / -104.84610178



West of Disturbance Facing East
Lat/Long: 40.33900764 / -104.84811950



East of Disturbance Facing West
Lat/Long: 40.33919164 / -104.84422606

