


Looking at the meter house from which Spill ID 493289 originated.




Pipeline marker with emergency contact number

Stained soil

Underground utility markings

Pink spray paint around stained soil



Hudson, CO, United States

Lat 40.181825, Long -104.677714  
03/03/2026 14:43 GMT-07:00  
ECMC : Environmental Inspection



48°F

110° E



16.31 mph




4875.89 ft




4.75 m

Looking at the stained soil at the Spill location. No indication of remedial activities present. Residue is visible on the valve on the south side of the meter house. A hissing noise was observed at the valve; see attached video.



Looking at the stained soil.



Residue on valve

Stained soil



Hudson, CO, United States  
Lat 40.181742, Long -104.677719  
03/03/2026 14:46 GMT-07:00  
ECMC - Environmental Inspection

48°F  
163° SE

16.31 mph 4881.36 ft 6.58 m