







**Legend**

-  Proposed Soil Boring Location
-  Soil Boring Location (Collected via Trimble GPS)
-  Soil Sample Location – Lab Analyzed (Collected via Trimble GPS)
-  Flowline Location (Collected via Trimble GPS)

**Notes**

- 1) All locations are approximate unless otherwise noted.
- 2) Buried infrastructure has been spatially projected.

GPS – Global Positioning System  
 PID – Photoionization Detector  
 ppm – Parts per million




Image Source: Google Earth; Google 2021  
 Projection: WGS 1984, UTM Zone 13 North



DATE:	February 17, 2026
DESIGNED BY:	J. Whritenour
DRAWN BY:	L. Blanchard



**Tasman, Inc.**  
 4725 Independence Street  
 Wheat Ridge, CO 80033

**Noble Energy, Inc. (100322) – DJ Basin**  
**Dr Joe CC 06-09 Wellhead & Flowline**  
 NESE, Section 6, Township 4 North, Range 66 West  
 Weld County, Colorado

**PROPOSED  
 BACKGROUND SAMPLE  
 LOCATION MAP**