

Legend

- Soil Boring Location (Collected via Trimble GPS)
- Proposed Soil Boring Location
- Western Midstream Electric Line (Collected via Trimble GPS)
- Chevron Midstream Line (Collected via Trimble GPS)
- Rocky Mountain Midstream Line (Collected via Trimble GPS)
- Excavation Extent (Collected via Trimble GPS)

Notes

- 1) All locations are approximate unless otherwise noted.
- 2) Site Infrastructure has been removed; shown for illustrative purposes only.
- 3) Buried infrastructure has been spatially projected.

GPS – Global Positioning System

0 ft. 25 ft. 50 ft.

Image Source: Google Earth; Google 2020

DATE: February 24, 2026

DESIGNED BY: J. Whritenour

DRAWN BY: S. Dasher

Tasman, Inc.
4725 Independence Street
Wheat Ridge, CO 80033






Noble Energy, Inc. – 100322 – DJ Basin
BRNAK 34-28 Facility
SWSE, Section 28, Township 2 North, Range 64 West
Weld County, Colorado

**PROPOSED SOIL BORING
LOCATION**

**FIGURE
1**



Legend

-  Proposed Soil Boring Location
-  Western Midstream Electric Line (Collected via Trimble GPS)
-  Chevron Midstream Line (Collected via Trimble GPS)
-  Rocky Mountain Midstream Line (Collected via Trimble GPS)
-  Excavation Extent (Collected via Trimble GPS)

Notes

- 1) All locations are approximate unless otherwise noted.
- 2) Site Infrastructure has been removed; shown for illustrative purposes only.
- 3) Buried infrastructure has been spatially projected.

GPS – Global Positioning System

0 ft. 25 ft. 50 ft.




Image Source: Google Earth; Google 2020

DATE: February 24, 2026

DESIGNED BY: J. Whritenour

DRAWN BY: S. Dasher



Tasman, Inc.
4725 Independence Street
Wheat Ridge, CO 80033

Noble Energy, Inc. – 100322 – DJ Basin
BRNAK 34-28 Facility
 SWSE, Section 28, Township 2 North, Range 64 West
 Weld County, Colorado

**PROPOSED SOIL BORING
 LOCATION
 (BACKGROUNDS)**

**FIGURE
 2**