



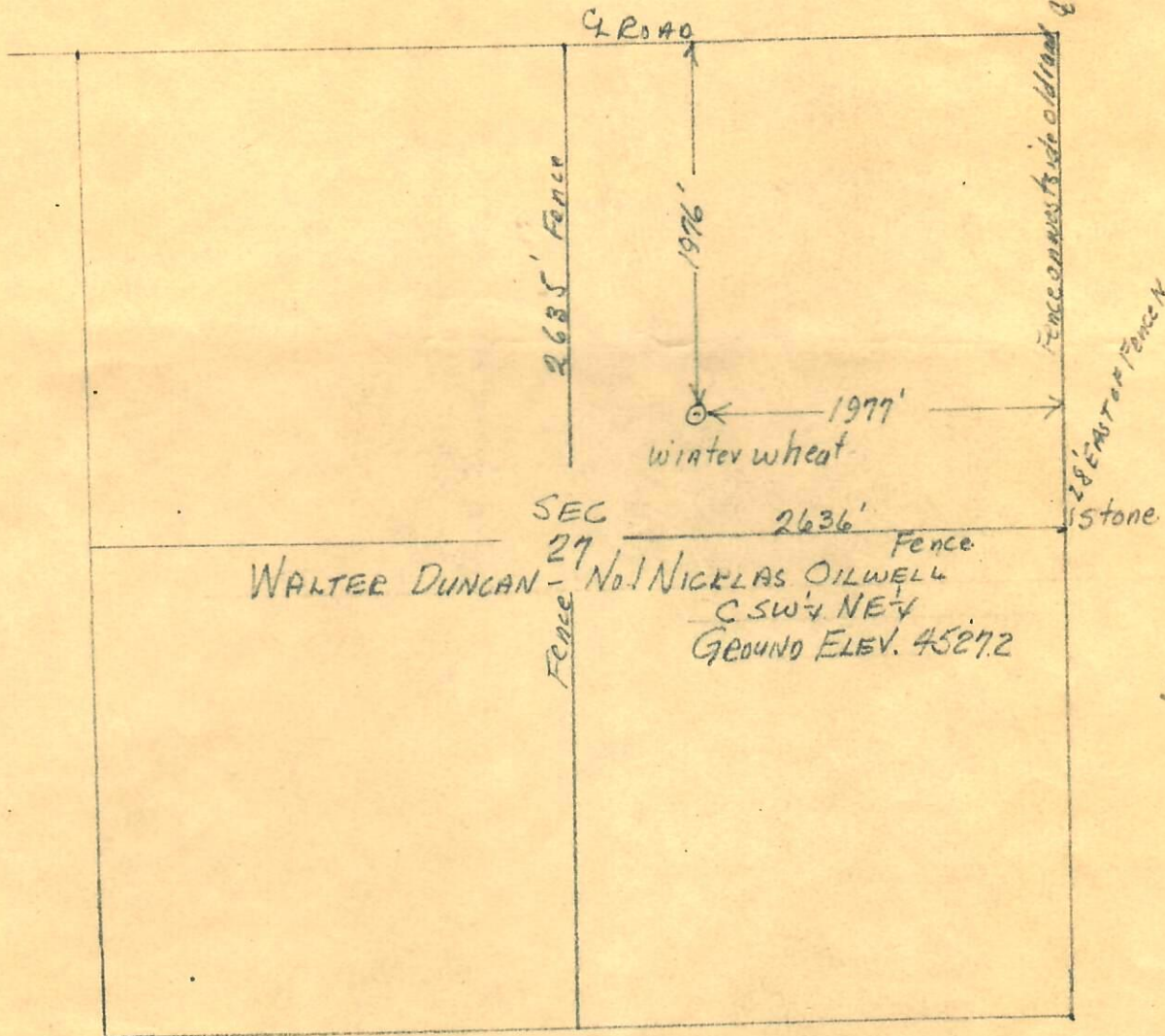


CERTIFICATE OF SURVEY
for
Walter Duncan
Weld County, Colorado



OIL & GAS
CONSERVATION COMMISSION

T8N R56W 6PM.



I hereby certify that the above plat is an accurate representation of a correct survey showing the location of Walter Duncan-No. 1 Nicklas Oilwell in C SW 1/4 NE 1/4 Sec. 27 T8N R56W 6PM. The elevation of the ground at the stake is 4527.2 feet above sea level from U.S.C.&G. Bench Mark.

Fort Morgan, Colorado
Nov. 11, 1962

Cecil J. Osborne
Registered Professional Engineer
State of Colorado.