




30240 - Brown-USX AA 3-23 - Proposed Soil Sample Map- Background Samples



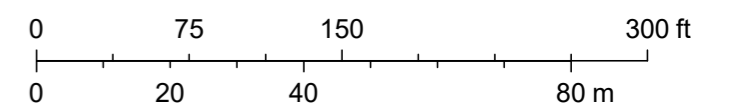
2/11/2026, 11:26:02 AM

 Initial Assessment Boundary (Editable)

 Proposed Soil Boring

 Completed Soil Boring

1:1,131



Vantor, Sources: Esri, TomTom, Garmin, FAO, NOAA, USGS, © OpenStreetMap contributors, and the GIS User Community