



# 30240 - Brown-USX AA 3-23 - Proposed Soil Sample Map- Wellhead

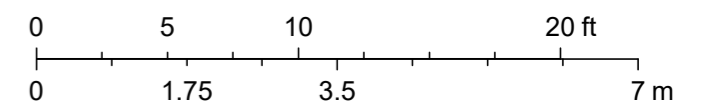


2/11/2026, 11:17:05 AM

 Initial Assessment Boundary (Editable)

 Proposed Soil Boring

1:88



Microsoft, Vantor, Sources: Esri, TomTom, Garmin, FAO, NOAA, USGS, © OpenStreetMap contributors, and the GIS User Community