



103-10383

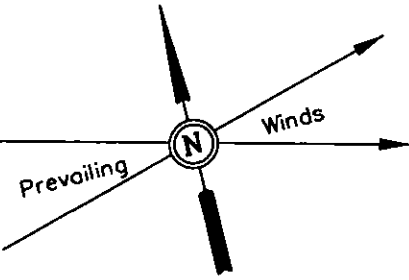
# EnCana OIL & GAS (USA) INC.

## LOCATION LAYOUT FOR

SDC #7344

SECTION 12, T4S, R102W, 6th P.M.

2042' FNL 1641' FWL



Douglas Creek

SCALE: 1" = 50'  
DATE: 07-03-01  
Drawn By: D.R.B.  
Revised: 8-26-03 C.G.

Note:  
Pit Capacity With  
2' of Freeboard  
is ±820 Bbls.


Approx.  
Top of  
Cut Slope

C-6.8'  
El. 53.4'  
(btm. pit)

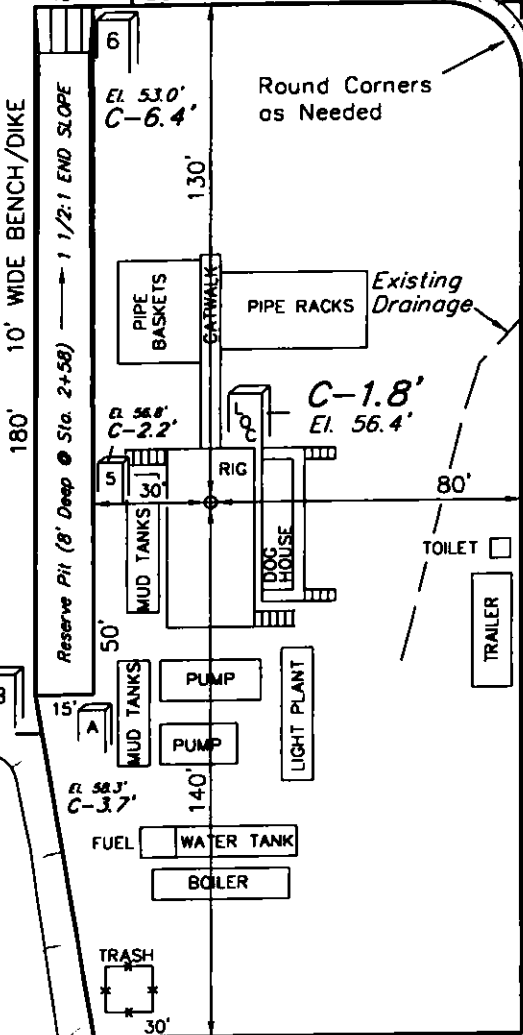
F-3.5'  
El. 51.1'

F-1.8'  
El. 52.8'

Sta. 2+70




Reserve Pit Backfill  
& Spoils Stockpile



Sta. 1+40

C-0.7'  
El. 55.3'

Existing  
Drainage



Existing  
Fenceline  
Sta. 0+00

El. 58.9'  
C-4.3'


C-5.8'  
El. 60.4'

C-4.7'  
El. 59.3'

Topsoil Stockpile

C-0.3'  
El. 54.9'

Proposed Access  
Road



EXISTING ROAD

### NOTES:

Elev. Ungraded Ground At Loc. Stake = 6556.4'  
FINISHED GRADE ELEV. AT LOC. STAKE = 6554.6'

FIGURE #1

UINTAH ENGINEERING & LAND SURVEYING  
85 South 200 East • Vernal, Utah • (435) 789-1017