



01735221

103-100 86

COASTAL OIL & GAS CORP

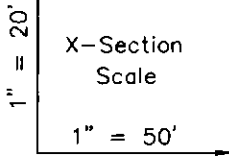
FIGURE #2

TYPICAL CROSS SECTIONS FOR

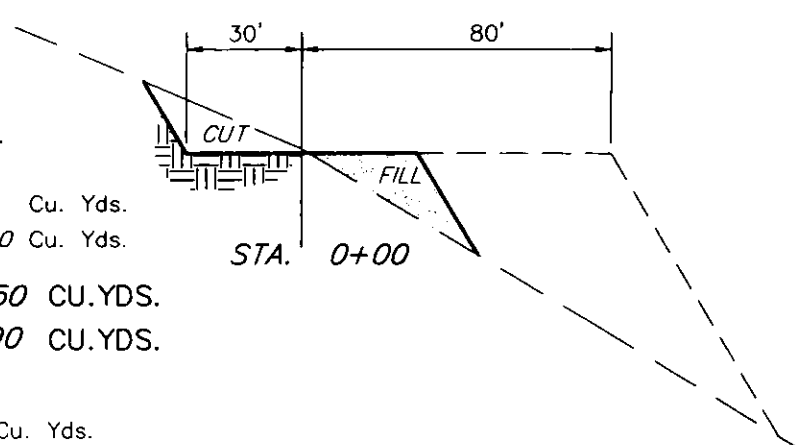
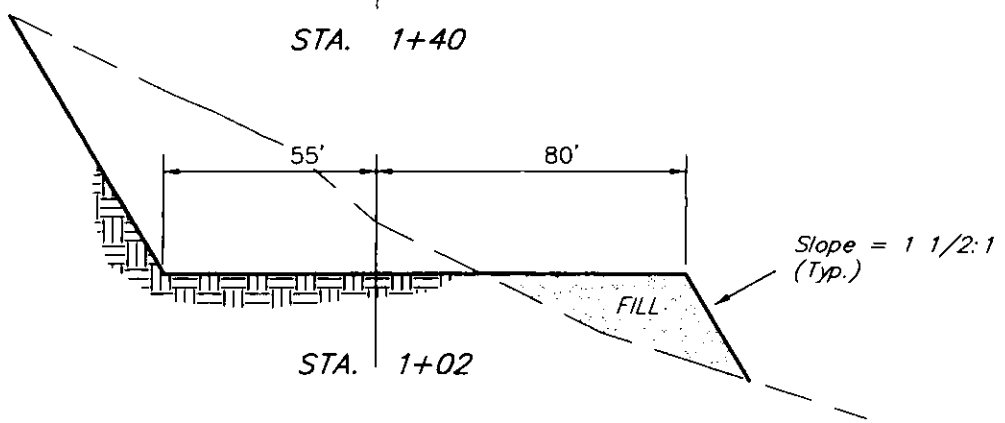
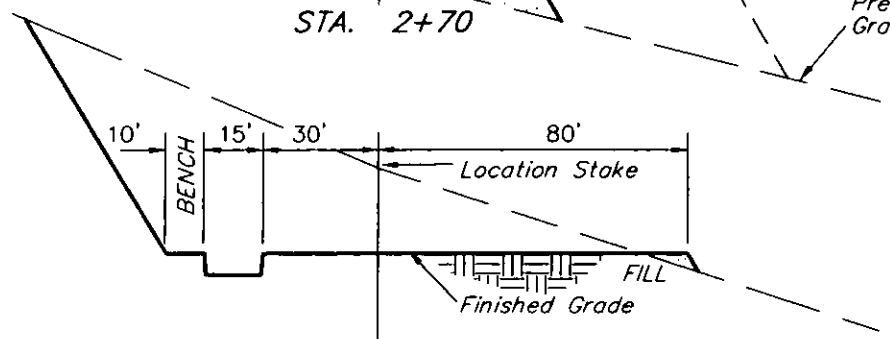
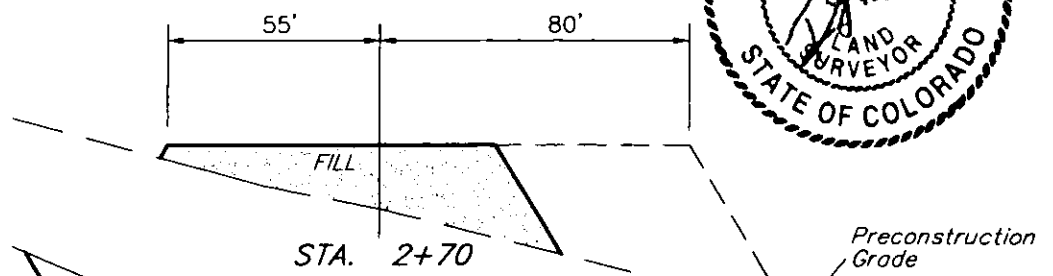

SDC #7339

SECTION 12, T4S, R102W, 6th P.M.

980' FNL 1447' FEL



DATE: 11-18-00
Drawn By: D.R.B.



APPROXIMATE YARDAGES

CUT		
(6") Topsoil Stripping	=	650 Cu. Yds.
Remaining Location	=	6,800 Cu. Yds.
TOTAL CUT	=	7,450 CU.YDS.
FILL	=	6,290 CU.YDS.

EXCESS MATERIAL AFTER 5% COMPACTION	=	830 Cu. Yds.
Topsoil & Pit Backfill (1/2 Pit Vol.)	=	830 Cu. Yds.
EXCESS UNBALANCE (After Rehabilitation)	=	0 Cu. Yds.