



Spomer-65N66W 32SESE



 Assign

 Team Event ✕



Bucket

Chevron 5 


Progress

 Not started 


Priority

 Medium 



Start date

05/26/2026 

Due date

05/26/2026 

Repeat

 Does not repeat 

Notes

Show on card

Site name: Spomer-65N66W 32SESE
NetSuite Job #: 8675
Remediation #: 30722
Field work date: 2026-05-26T00:00:00.000Z
Start Time: 8
Directions: CR 27 1/2 TO 54TH ST E .25 MILE TO SITE N
Site Coordinates: 40.35010463,
-104.79599492
Locate Cleared Date:
Locate Ticket #:
NOI #:
Landowner Access: Needed
Tasman Team: 5
Client Contact: D. Peterson
Scope: 5 BKG borings to 4'

Sunday	Monday	Tuesday	Wednesday	Thursday	Friday	Saturday
26	27 Uhrich E27-1	28 Timbro Federal LD18-74HN TB Timbro Federal LD08-62HN TB	29 Watusi LLP Compressor Station	30 Carmin 43-05 Timbro Federal LD07-78HN	1	2
3	4 Johnson PC EE 33-09, 10, 15D FL Sater CC18-17D (Formerly Sater C...	5 SHELTON PC D 06-32D	6	7 HP Farms D32-21D Facility	8 Phillips 24-3-17	9
10	11 Schmidt G30-30D	12 State 16-0414	13	14 Dillard AB 10-11 Keota PC LB26-62HN Tank Battery	15	16
17	18 WOLFE USX CC 7-11	19 ORR T6N-R65W-S19 L01 TB Ochsner 50-HZ Pad	20 SESE 36-7N-64W State Tholen TB	21 Balboa C20-23 WH/FL Brown PC E02-31D ERICKSON A 4-5	22 Anderson 21, 22-34	23
24	25 Lilli Unit-6SESE	26 Ursula 2 Bay Family Trust-66N65W 1SWNE ... Spomer-65N66W 32SESE	27	28	29	30