

EDWARD MIKE DAVIS  
5177 Richmond Ave, Suite 740  
Houston, TX 77056

December 16, 2002



Richard T. Griebing, Director  
The Colorado Oil & Gas Conservation Commission  
1120 Lincoln Street, Suite 801  
Denver, CO 80203

Re: Edward Mike Davis – Exception Locations:

Township 3 South, Range 50 West, 6<sup>th</sup> P.M.

Section 11: E/2NE/4, NE/4SE/4

Section 13: E2W2, NWNW, SWSW, E2

Section 14: S/2SE/4

Section 15: SE/4SE/4

Section 22: SE, E/2NE/4, N/2SW/4

Section 23: NE/4, N/2NW/4, SW/4NW/4, W/2SW/4

Section 24: N/2

Section 26: W2

Section 27: E2



Township 3 South, Range 49 West, 6<sup>th</sup> P.M.

Section 1: Lots 1, 2, S/2NE, S/2


Section 12: E2


Dear Mr. Griebing:


The undersigned, whose address is, 45785 County Road 16, Cope, CO 80812, are the mineral and/or surface owners of the above-described property, all in Washington County, Colorado. Edward Mike Davis currently owns an Oil and Gas Lease on these lands. With reference to Rule 318 (location of wells) of the Colorado Oil and Gas Conservation Commission regulations, by this letter we hereby agree that Davis can locate any of his proposed wells approximately 300 feet from the property/lease line of the above-described lands and a distance of approximately 600 feet between wells.

A fax copy of this letter shall be deemed the same as an original letter.

  
Dennis L. Christianson

  
Kathleen J. Christianson

  
Witness: Scott Jay Elery

  
Witness: Scott Jay Elery

EDWARD MIKE DAVIS  
5177 Richmond Ave, Suite 740  
Houston, TX 77056

October 31, 2002

Richard T. Griebling, Director  
The Colorado Oil & Gas Conservation Commission  
1120 Lincoln Street, Suite 801  
Denver, CO 80203

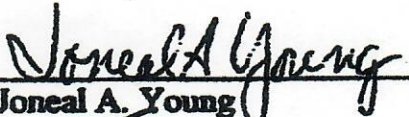



Re: Edward Mike Davis - Exception Locations, T 3 S, R 50 W, Section 1:  
All, Section 2: E/2E/2 and Section 12: All, Washington County, Colorado

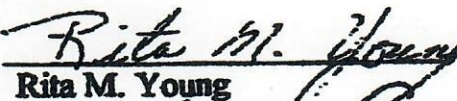
Dear Mr. Griebling:

The undersigned, whose address is, 39660 County Road 20, Akron, CO 80720, are the surface owners of the E/2 of Section 12, T 3 S - R 50 W, Washington County, Colorado. Edward Mike Davis currently owns an Oil and Gas Lease on these lands. With reference to Rule 318 (location of wells) of the Colorado Oil and Gas Conservation Commission regulations, by this letter we hereby agree that Davis can locate any of his proposed wells approximately 300 feet from the property/lease line of the above described lands and a distance of approximately 600 feet between wells.

A fax copy of this letter shall be deemed the same as an original letter.

  
\_\_\_\_\_  
Joneal A. Young

  
\_\_\_\_\_  
Witness: Scott Jay Elery

  
\_\_\_\_\_  
Rita M. Young

  
\_\_\_\_\_  
Witness: Scott Jay Elery

EDWARD MIKE DAVIS  
5177 Richmond Ave, Suite 740  
Houston, TX 77056

October 31, 2002

Richard T. Griebing, Director  
The Colorado Oil & Gas Conservation Commission  
1120 Lincoln Street, Suite 801  
Denver, CO 80203



Re: Edward Mike Davis – Exception Locations, T 3 S, R 50 W, Section 1:  
All, Section 2: E/2E/2 and Section 12: All, Washington County, Colorado

Dear Mr. Griebing:

The undersigned, whose address is, 39660 County Road 20, Akron, CO 80720, are the mineral and surface owners of the S/2 and NE/4 of Section 1, T 3 S – R 50 W, Washington County, Colorado. Edward Mike Davis currently owns an Oil and Gas Lease on these lands. With reference to Rule 318 (location of wells) of the Colorado Oil and Gas Conservation Commission regulations, by this letter we hereby agree that Davis can locate any of his proposed wells approximately 300 feet from the property/lease line of the above described lands and a distance of approximately 600 feet between wells.

A fax copy of this letter shall be deemed the same as an original letter.

Birdsall Young, Jr.  
Birdsall Young, Jr.

Darlene Young  
Darlene Young

Jeffrey S. Strain  
Witness:

Jeffrey S. Strain  
Witness:

Joneal A. Young  
Joneal A. Young

Rita M. Young  
Rita M. Young

Jeffrey S. Strain  
Witness:

Jeffrey S. Strain  
Witness:

**EDWARD MIKE DAVIS**  
5177 Richmond Ave, Suite 740  
Houston, TX 77056



October 31, 2002

**Richard T. Griebing, Director**  
The Colorado Oil & Gas Conservation Commission  
1120 Lincoln Street, Suite 801  
Denver, CO 80203


**Re: Edward Mike Davis – Exception Locations, T 3 S, R 50 W, Section 1:  
All, Section 2: E/2E/2 and Section 12: All, Washington County, Colorado**

**Dear Mr. Griebing:**

**The undersigned, whose address is, 41011 County Road 18, Akron, CO 80720, is the mineral and surface owner of the NW/4 of Section 1 and the E/2E/2 of Section 2, T 3 S – R 50 W, Washington County, Colorado. Edward Mike Davis currently owns an Oil and Gas Lease on these lands. With reference to Rule 318 (location of wells) of the Colorado Oil and Gas Conservation Commission regulations, by this letter the undersigned hereby agrees that Davis can locate any of his proposed wells approximately 300 feet from the property/lease line of the above described lands and a distance of approximately 600 feet between wells.**

**A fax copy of this letter shall be deemed the same as an original letter.**

  
**Raymond Small**

  
**Witness: Scott Jay Elery**

**EDWARD MIKE DAVIS**  
5177 Richmond Ave, Suite 740  
Houston, TX 77056

October 31, 2002



Richard T. Griebing, Director  
The Colorado Oil & Gas Conservation Commission  
1120 Lincoln Street, Suite 801  
Denver, CO 80203

**Re: Edward Mike Davis – Exception Locations, T 3 S, R 50 W, Section 1:  
All, Section 2: E/2E/2 and Section 12: All, Washington County, Colorado**

Dear Mr. Griebing:

The undersigned, whose address is, 200 Rancho Circle, Las Vegas, NV 89107, is the mineral owner of All of Section 12, T 3 S – R 50 W, Washington County, Colorado. Edward Mike Davis currently owns an Oil and Gas Lease on these lands. With reference to Rule 318 (location of wells) of the Colorado Oil and Gas Conservation Commission regulations, by this letter the undersigned hereby agrees that Davis can locate any of his proposed wells approximately 300 feet from the property/lease line of the above described lands and a distance of approximately 600 feet between wells.

A fax copy of this letter shall be deemed the same as an original letter.

  
\_\_\_\_\_  
Edward Mike Davis

  
\_\_\_\_\_  
Witness:

EDWARD MIKE DAVIS  
5177 Richmond Ave, Suite 740  
Houston, TX 77056

October 31, 2002



Richard T. Griebing, Director  
The Colorado Oil & Gas Conservation Commission  
1120 Lincoln Street, Suite 801  
Denver, CO 80203

Re: Edward Mike Davis – Exception Locations, T 3 S, R 50 W, Section 1:  
All, Section 2: E/2E/2 and Section 12: All, Washington County, Colorado


Dear Mr. Griebing:


The undersigned, whose address is, 45785 County Road 16, Cope, CO 80812, are the mineral and surface owners of All of Section 12, T 3 S – R 50 W, Washington County, Colorado. Edward Mike Davis currently owns an Oil and Gas Lease on these lands. With reference to Rule 318 (location of wells) of the Colorado Oil and Gas Conservation Commission regulations, by this letter we hereby agree that Davis can locate any of his proposed wells approximately 300 feet from the property/lease line of the above described lands and a distance of approximately 600 feet between wells.

A fax copy of this letter shall be deemed the same as an original letter.

  
Dennis L. Christianson

  
Kathleen J. Christianson

  
Witness: Scott Jay Elery

  
Witness: Scott Jay Elery

**EDWARD MIKE DAVIS  
5177 Richmond Ave, Suite 740  
Houston, TX 77056**

**October 31, 2002**



**Richard T. Griebeling, Director  
The Colorado Oil & Gas Conservation Commission  
1120 Lincoln Street, Suite 801  
Denver, CO 80203**

**Re: Edward Mike Davis – Exception Locations, T 3 S, R 50 W, Section 1:  
All, Section 2: E/2E/2 and Section 12: All, Washington County, Colorado**

**Dear Mr. Griebeling:**

**The undersigned, whose address is, 1814 Toyon Lane, Newport Beach, CA 92660, is the mineral owner of the NW/4 of Section 12, T 3 S – R 50 W, Washington County, Colorado. Edward Mike Davis currently owns an Oil and Gas Lease on these lands. With reference to Rule 318 (location of wells) of the Colorado Oil and Gas Conservation Commission regulations, by this letter the undersigned hereby agrees that Davis can locate any of his proposed wells approximately 300 feet from the property/lease line of the above described lands and a distance of approximately 600 feet between wells.**

**A fax copy of this letter shall be deemed the same as an original letter.**

***Jane Barrett Calder***  
\_\_\_\_\_  
**Jane Barrett Calder**

***Abigail***  
\_\_\_\_\_  
**Witness:**

EDWARD MIKE DAVIS  
5177 Richmond Ave, Suite 740  
Houston, TX 77056

October 31, 2002



Richard T. Griebing, Director  
The Colorado Oil & Gas Conservation Commission  
1120 Lincoln Street, Suite 801  
Denver, CO 80203

Re: Edward Mike Davis – Exception Locations, T 3 S, R 50 W, Section 1:  
All, Section 2: E/2E/2 and Section 12: All, Washington County, Colorado

Dear Mr. Griebing:

The undersigned, whose address is, 744 North Catalina, Pasadena, CA 91104, is the mineral owner of the NW/4 of Section 12, T 3 S – R 50 W, Washington County, Colorado. Edward Mike Davis currently owns an Oil and Gas Lease on these lands. With reference to Rule 318 (location of wells) of the Colorado Oil and Gas Conservation Commission regulations, by this letter the undersigned hereby agrees that Davis can locate any of his proposed wells approximately 300 feet from the property/lease line of the above described lands and a distance of approximately 600 feet between wells.

A fax copy of this letter shall be deemed the same as an original letter.

Frances A. Barrett Kitrell  
Frances A. Barrett Kitrell

John J. Pecznick  
Witness:

**EDWARD MIKE DAVIS**  
5177 Richmond Ave, Suite 740  
Houston, TX 77056



October 31, 2002

Richard T. Griebing, Director  
The Colorado Oil & Gas Conservation Commission  
1120 Lincoln Street, Suite 801  
Denver, CO 80203


Re: Edward Mike Davis – Exception Locations, T 3 S, R 50 W, Section 1:  
All, Section 2: E/2E/2 and Section 12: All, Washington County, Colorado

Dear Mr. Griebing:

The undersigned, whose address is, 1506 Koestner, Burlington, IA 52601, is the mineral owner of the NW/4 of Section 12, T 3 S – R 50 W, Washington County, Colorado. Edward Mike Davis currently owns an Oil and Gas Lease on these lands. With reference to Rule 318 (location of wells) of the Colorado Oil and Gas Conservation Commission regulations, by this letter the undersigned hereby agrees that Davis can locate any of his proposed wells approximately 300 feet from the property/lease line of the above described lands and a distance of approximately 600 feet between wells.

A fax copy of this letter shall be deemed the same as an original letter.

  
Mary Evert Cornick

  
Witness:

EDWARD MIKE DAVIS  
5177 Richmond Ave, Suite 740  
Houston, TX 77056

October 31, 2002



Richard T. Griebing, Director  
The Colorado Oil & Gas Conservation Commission  
1120 Lincoln Street, Suite 801  
Denver, CO 80203

Re: Edward Mike Davis – Exception Locations, T 3 S, R 50 W, Section 1:  
All, Section 2: E/2E/2 and Section 12: All, Washington County, Colorado

Dear Mr. Griebing:

The undersigned, whose address is, <sup>11390 Red Gates Rd.</sup> ~~507 Spring Street~~, Galena, IL 61036, is the mineral owner of the NW/4 of Section 12, T 3 S – R 50 W, Washington County, Colorado. Edward Mike Davis currently owns an Oil and Gas Lease on these lands. With reference to Rule 318 (location of wells) of the Colorado Oil and Gas Conservation Commission regulations, by this letter the undersigned hereby agrees that Davis can locate any of his proposed wells approximately 300 feet from the property/lease line of the above described lands and a distance of approximately 600 feet between wells.

A fax copy of this letter shall be deemed the same as an original letter.

Margaret E. Pratt  
Margaret E. Wasson Pratt

*remarried*  
*10-18-02*

Pat K. Murphy  
Witness:

EDWARD MIKE DAVIS  
5177 Richmond Ave, Suite 740  
Houston, TX 77056

October 31, 2002



Richard T. Griebing, Director  
The Colorado Oil & Gas Conservation Commission  
1120 Lincoln Street, Suite 801  
Denver, CO 80203

Re: Edward Mike Davis – Exception Locations, T 3 S, R 50 W, Section 1: .  
All, Section 2: E/2E/2 and Section 12: All, Washington County, Colorado

Dear Mr. Griebing:

The undersigned, whose address is, 315 East 123 Court, Jenks, OK 74037, is the mineral owner of the NW/4 of Section 12, T 3 S – R 50 W, Washington County, Colorado. Edward Mike Davis currently owns an Oil and Gas Lease on these lands. With reference to Rule 318 (location of wells) of the Colorado Oil and Gas Conservation Commission regulations, by this letter the undersigned hereby agrees that Davis can locate any of his proposed wells approximately 300 feet from the property/lease line of the above described lands and a distance of approximately 600 feet between wells.

A fax copy of this letter shall be deemed the same as an original letter.

  
Richard Sheean Barrett

  
Witness:

EDWARD MIKE DAVIS  
5177 Richmond Ave, Suite 740  
Houston, TX 77056

December 28, 2002

Richard T. Griebing, Director  
The Colorado Oil & Gas Conservation Commission  
1120 Lincoln Street, Suite 801  
Denver, CO 80203




Re: Edward Mike Davis - Exception Locations:  
Township 3 South, Range 49 West, 6th P.M.  
Section 14: E/2  
Section 17: W/2SW/4  
Section 19: NE/4, S/2NW/4, N/2S/2  
Section 20: N/2, SW/4  
Section 21: S/2  
Section 28: N/2  
Section 33: SW/4  
Township 3 South, Range 50 West, 6th P.M.  
Section 11: W/2NE/4, E/2NW/4, E/2SW/4, W/2SE/4  
Section 23: N/2NW/4, SW/4NW/4, W/2SW/4, SE/4

Dear Mr. Griebing:

The undersigned, whose address is, 2001 Sharon Road, Menlo Park, CA 94025, are the mineral owners of the above-described land in Washington County, Colorado. Edward Mike Davis currently owns an Oil and Gas Lease on these lands. With reference to Rule 318 (location of wells) of the Colorado Oil and Gas Conservation Commission regulations, by this letter we hereby agree that Davis can locate any of his proposed wells approximately 300 feet from the property/lease line of the above-described lands and a distance of approximately 600 feet between wells.

A fax copy of this letter shall be deemed the same as an original letter.

  
David Gallivan

  
Witness:

EDWARD MIKE DAVIS  
5177 Richmond Ave, Suite 740  
Houston, TX 77056

December 28, 2002

Richard T. Griebing, Director  
The Colorado Oil & Gas Conservation Commission  
1120 Lincoln Street, Suite 801  
Denver, CO 80203



Re: Edward Mike Davis – Exception Locations:

Township 3 South, Range 49 West, 6<sup>th</sup> P.M.

Section 13: All

Section 14: All

Township 3 South, Range 50 West, 6<sup>TH</sup> PM

Section 11: E/2NE/4, SE/4SE/4, NE/4SE/4, W/2W/2, W/2E/2, E/2W/2

Section 13: NW/4SW/4, SW/4NW/4

Section 14: NE/4, N/2SE/4

Section 15: W/2W/2, NE/4NW/4, SE/4SW/4

Section 20: N/2


Section 21: N/2N/2, SE/4NE/4, SE/4NW/4, NE/4SE/4


Section 22: NW/4

Dear Mr. Griebing:

The undersigned, whose address is, 35224 County Road 74, Peetz, CO 80747, are the mineral owners of the above-described lands all in Washington County, Colorado. Edward Mike Davis currently owns an Oil and Gas Lease on these lands. With reference to Rule 318 (location of wells) of the Colorado Oil and Gas Conservation Commission regulations, by this letter we hereby agree that Davis can locate any of his proposed wells approximately 300 feet from the property/lease line of the above-described lands and a distance of approximately 600 feet between wells.

A fax copy of this letter shall be deemed the same as an original letter.

  
Martin D. Friend

  
Witness:

EDWARD MIKE DAVIS  
5177 Richmond Ave, Suite 740  
Houston, TX 77056

December 28, 2002



Richard T. Griebing, Director  
The Colorado Oil & Gas Conservation Commission  
1120 Lincoln Street, Suite 801  
Denver, CO 80203

Re: Edward Mike Davis – Exception Locations:

Township 3 South, Range 49 West, 6<sup>th</sup> P.M.

Section 13: All

Section 14: All

Township 3 South, Range 50 West, 6<sup>th</sup> PM

Section 11: E/2NE/4, SE/4SE/4, NE/4SE/4, W/2W/2, W/2E/2, E/2W/2

Section 13: NW/4SW/4, SW/4NW/4

Section 14: NE/4, N/2SE/4

Section 15: W/2W/2, NE/4NW/4, SE/4SW/4

Section 20: N/2

Section 21: N/2N/2, SE/4NE/4, SE/4NW/4, NE/4SE/4

Section 22: NW/4

Dear Mr. Griebing:

The undersigned, whose address is, 7809 West County Road 24-H, Loveland CO 80538, are the mineral owners of the above-described lands all in Washington County, Colorado. Edward Mike Davis currently owns an Oil and Gas Lease on these lands. With reference to Rule 318 (location of wells) of the Colorado Oil and Gas Conservation Commission regulations, by this letter we hereby agree that Davis can locate any of his proposed wells approximately 300 feet from the property/lease line of the above-described lands and a distance of approximately 600 feet between wells.

---

A fax copy of this letter shall be deemed the same as an original letter.

  
Jewel M. Brunmeier

  
Witness:

EDWARD MIKE DAVIS  
5177 Richmond Ave, Suite 740  
Houston, TX 77056

December 28, 2002

Richard T. Griebling, Director  
The Colorado Oil & Gas Conservation Commission  
1120 Lincoln Street, Suite 801  
Denver, CO 80203



Re: Edward Mike Davis – Exception Locations:  
Township 3 South, Range 49 West, 6<sup>th</sup> P.M.  
Section 13: All  
Section 14: All  
Township 3 South, Range 50 West, 6<sup>TH</sup> PM  
Section 11: E/2NE/4, SE/4SE/4, NE/4SE/4, W/2W/2, W/2E/2, E/2W/2  
Section 13: NW/4SW/4, SW/4NW/4  
Section 14: NE/4, N/2SE/4  
Section 15: W/2W/2, NE/4NW/4, SE/4SW/4  
Section 20: N/2  
Section 21: N/2N/2, SE/4NE/4, SE/4NW/4, NE/4SE/4  
Section 22: NW/4

Dear Mr. Griebling:

The undersigned, whose address is, 7809 West County Road 24-H, Loveland CO 80538, are the mineral owners of the above-described lands all in Washington County, Colorado. Edward Mike Davis currently owns an Oil and Gas Lease on these lands. With reference to Rule 318 (location of wells) of the Colorado Oil and Gas Conservation Commission regulations, by this letter we hereby agree that Davis can locate any of his proposed wells approximately 300 feet from the property/lease line of the above-described lands and a distance of approximately 600 feet between wells.

A fax copy of this letter shall be deemed the same as an original letter.

  
\_\_\_\_\_  
Jason M. Friend

  
\_\_\_\_\_  
Witness.

EDWARD MIKE DAVIS  
5177 Richmond Ave, Suite 740  
Houston, TX 77056

December 28, 2002

Richard T. Griebling, Director  
The Colorado Oil & Gas Conservation Commission  
1120 Lincoln Street, Suite 801  
Denver, CO 80203




Re: Edward Mike Davis – Exception Locations:  
Township 3 South, Range 50 West, 6th P.M.  
Section 11: E/2SE/4

Dear Mr. Griebling:

The undersigned, whose address is, 744 North Catalina Ave., Pasadena, CA 91104 are the mineral owners of the above-described land in Washington County, Colorado. Edward Mike Davis currently owns an Oil and Gas Lease on these lands. With reference to Rule 318 (location of wells) of the Colorado Oil and Gas Conservation Commission regulations, by this letter we hereby agree that Davis can locate any of his proposed wells approximately 300 feet from the property/lease line of the above-described lands and a distance of approximately 600 feet between wells.

A fax copy of this letter shall be deemed the same as an original letter.

  
\_\_\_\_\_  
Frances A. Barrett Kittrell

  
\_\_\_\_\_  
Witness:

EDWARD MIKE DAVIS  
5177 Richmond Ave, Suite 740  
Houston, TX 77056

December 28, 2002

Richard T. Griebing, Director  
The Colorado Oil & Gas Conservation Commission  
1120 Lincoln Street, Suite 801  
Denver, CO 80203



Re: Edward Mike Davis – Exception Locations:  
Township 3 South, Range 50 West, 6th P.M.  
Section 11: E/2E/2

Dear Mr. Griebing:

*11380 Red Gates Rd.*

The undersigned, whose address is, ~~507 Spring Street~~, Galena, IL 61036, are the mineral owners of the above-described land in Washington County, Colorado. Edward Mike Davis currently owns an Oil and Gas Lease on these lands. With reference to Rule 318 (location of wells) of the Colorado Oil and Gas Conservation Commission regulations, by this letter we hereby agree that Davis can locate any of his proposed wells approximately 300 feet from the property/lease line of the above-described lands and a distance of approximately 600 feet between wells.

A fax copy of this letter shall be deemed the same as an original letter.

Margaret E. Pratt  
Margaret E. Pratt

Michael Wasson  
Witness:

EDWARD MIKE DAVIS  
5177 Richmond Ave, Suite 740  
Houston, TX 77056

December 28, 2002

Richard T. Griebling, Director  
The Colorado Oil & Gas Conservation Commission  
1120 Lincoln Street, Suite 801  
Denver, CO 80203



Re: Edward Mike Davis – Exception Locations:  
Township 3 South, Range 50 West, 6th P.M.  
Section 11: E/2E/2

Dear Mr. Griebling:

The undersigned, whose address is, 2405 Madison Ave., Burlington, Iowa 52601, are the mineral owners of the above-described land in Washington County, Colorado. Edward Mike Davis currently owns an Oil and Gas Lease on these lands. With reference to Rule 318 (location of wells) of the Colorado Oil and Gas Conservation Commission regulations, by this letter we hereby agree that Davis can locate any of his proposed wells approximately 300 feet from the property/lease line of the above-described lands and a distance of approximately 600 feet between wells.

A fax copy of this letter shall be deemed the same as an original letter.

Mary Evert Cornick  
Mary Evert Cornick

Richard T. Griebling  
Witness:

EDWARD MIKE DAVIS  
5177 Richmond Ave, Suite 740  
Houston, TX 77056.

December 28, 2002

Richard T. Griebing, Director  
The Colorado Oil & Gas Conservation Commission  
1120 Lincoln Street, Suite 801  
Denver, CO 80203

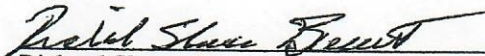



Re: Edward Mike Davis – Exception Locations:  
Township 3 South, Range 50 West, 6th P.M.  
Section 11: E/2SE/4

Dear Mr. Griebing:

The undersigned, whose address is, 315 East 123<sup>rd</sup> Court, Jenks, OK 74037, are the mineral owners of the above-described land in Washington County, Colorado. Edward Mike Davis currently owns an Oil and Gas Lease on these lands. With reference to Rule 318 (location of wells) of the Colorado Oil and Gas Conservation Commission regulations, by this letter we hereby agree that Davis can locate any of his proposed wells approximately 300 feet from the property/lease line of the above-described lands and a distance of approximately 600 feet between wells.

A fax copy of this letter shall be deemed the same as an original letter.

  
Richard Sheean Barrett

  
Witness:

EDWARD MIKE DAVIS  
5177 Richmond Ave, Suite 740  
Houston, TX 77056

December 28, 2002

Richard T. Griebling, Director  
The Colorado Oil & Gas Conservation Commission  
1120 Lincoln Street, Suite 801  
Denver, CO 80203

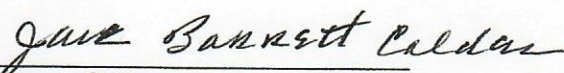


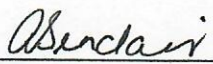
Re: Edward Mike Davis – Exception Locations:  
Township 3 South, Range 50 West, 6th P.M.  
Section 11: E/2SE/4

Dear Mr. Griebling:

The undersigned, whose address is, 1814 Toyon Lane, Newport Beach, CA 92660 are the mineral owners of the above-described land in Washington County, Colorado. Edward Mike Davis currently owns an Oil and Gas Lease on these lands. With reference to Rule 318 (location of wells) of the Colorado Oil and Gas Conservation Commission regulations, by this letter we hereby agree that Davis can locate any of his proposed wells approximately 300 feet from the property/lease line of the above-described lands and a distance of approximately 600 feet between wells.

A fax copy of this letter shall be deemed the same as an original letter.

  
\_\_\_\_\_  
Jane Barrett Calder

  
\_\_\_\_\_  
Witness:

EDWARD MIKE DAVIS  
5177 Richmond Ave, Suite 740  
Houston, TX 77056

December 28, 2002

Richard T. Griebling, Director  
The Colorado Oil & Gas Conservation Commission  
1120 Lincoln Street, Suite 801  
Denver, CO 80203




Re: Edward Mike Davis – Exception Locations:  
Township 3 South, Range 49 West, 6th P.M.  
Section 29: W/2  
Section 30: S/2SE/4  
Section 31: NW/4NE/4, S/2NE/4, NE/4NW/4, N/2SE/4  
Section 32: NW/4, E/2SW/4, W/2SE/4  
  
Township 3 South, Range 50 West, 6th P.M.  
Section 14: E/2  
Section 23: NE/4

Dear Mr. Griebling:

The undersigned, whose address is, 2164 South Beeler Way, Denver CO 80231, are the mineral owners of the above-described lands all in Washington County, Colorado. Edward Mike Davis currently owns an Oil and Gas Lease on these lands. With reference to Rule 318 (location of wells) of the Colorado Oil and Gas Conservation Commission regulations, by this letter we hereby agree that Davis can locate any of his proposed wells approximately 300 feet from the property/lease line of the above-described lands and a distance of approximately 600 feet between wells.

A fax copy of this letter shall be deemed the same as an original letter.

  
Alan H. Redmond

  
Jamie K. Redmond

  
Witness:

  
Witness:

EDWARD MIKE DAVIS  
5177 Richmond Ave, Suite 740  
Houston, TX 77056

December 28, 2002

Richard T. Griebing, Director  
The Colorado Oil & Gas Conservation Commission  
1120 Lincoln Street, Suite 801  
Denver, CO 80203



Re: Edward Mike Davis – Exception Locations:  
Township 3 South, Range 50 West, 6th P.M.  
Section 11: W/2E/2, W/2, SE/4SE/4

Dear Mr. Griebing:

The undersigned, whose address is, 1410 South Troy, Aurora, Colorado 80012, are the mineral owners of the above-described land in Washington County, Colorado. Edward Mike Davis currently owns an Oil and Gas Lease on these lands. With reference to Rule 318 (location of wells) of the Colorado Oil and Gas Conservation Commission regulations, by this letter we hereby agree that Davis can locate any of his proposed wells approximately 300 feet from the property/lease line of the above-described lands and a distance of approximately 600 feet between wells.

A fax copy of this letter shall be deemed the same as an original letter.

A handwritten signature in cursive script that reads "Donald W. Christianson".

Donald W. Christianson

A handwritten signature in cursive script that reads "Sandra L. Wilson".

Witness:

EDWARD MIKE DAVIS  
5177 Richmond Ave, Suite 740  
Houston, TX 77056

December 28, 2002

Richard T. Griebing, Director  
The Colorado Oil & Gas Conservation Commission  
1120 Lincoln Street, Suite 801  
Denver, CO 80203



Re: Edward Mike Davis – Exception Locations:  
Township 3 South, Range 50 West, 6th P.M.  
Section 11: All

Dear Mr. Griebing:

The undersigned, whose address is, 45785 County Road 16, Cope, Colorado 80812, are the mineral owners of the above-described land in Washington County, Colorado. Edward Mike Davis currently owns an Oil and Gas Lease on these lands. With reference to Rule 318 (location of wells) of the Colorado Oil and Gas Conservation Commission regulations, by this letter we hereby agree that Davis can locate any of his proposed wells approximately 300 feet from the property/lease line of the above-described lands and a distance of approximately 600 feet between wells.

A fax copy of this letter shall be deemed the same as an original letter.

  
Leona M. Christianson

  
Witness:

EDWARD MIKE DAVIS  
5177 Richmond Ave, Suite 740  
Houston, TX 77056

December 16, 2002

Richard T. Griebing, Director  
The Colorado Oil & Gas Conservation Commission  
1120 Lincoln Street, Suite 801  
Denver, CO 80203



Re: Edward Mike Davis – Exception Locations:

Township 3 South, Range 50 West, 6th P.M. *By Dy*

~~Section 10: All~~

Section 11: All


Section 13: NW/4SW/4, SW/4NW/4


Section 14: NE/4, N/2SE/4

Dear Mr. Griebing:


The undersigned, whose address is, 39660 County Road 20, Akron, CO 80720, are the surface and mineral owners of the above described property all in Washington County, Colorado. Edward Mike Davis currently owns an Oil and Gas Lease on these lands. With reference to Rule 318 (location of wells) of the Colorado Oil and Gas Conservation Commission regulations, by this letter we hereby agree that Davis can locate any of his proposed wells approximately 300 feet from the property/lease line of the above described lands and a distance of approximately 600 feet between wells.

A fax copy of this letter shall be deemed the same as an original letter.

  
Birdsall Young, Jr.

  
Darlene Young

  
Witness: Scott Jay Elery

  
Witness: Scott Jay Elery

EDWARD MIKE DAVIS  
5177 Richmond Ave, Suite 740  
Houston, TX 77056

Richard T. Griebing, Director  
The Colorado Oil & Gas Conservation Commission  
1120 Lincoln Street, Suite 801  
Denver, CO 80203

December 16, 2002


Re: Edward Mike Davis - Exception Locations:  
Township 3 South, Range 50 West, 6th P.M.  
Section 11: E/2NE/4, NE/4SE/4  
Section 13: E/2, N/2NW/4, SE/4NW/4, S/2SW/4, NE/4SW/4  
Section 14: S/2SE/4, W/2  
Section 15: All  
Section 22: N/2, N/2SW/4, SE/4  
Section 23: N/2, SW/4  
Section 24: N/2  
Section 26: W/2  
Section 27: E/2




Dear Mr. Griebing:

The undersigned, whose address is, 15778 County Road RR, Akron, CO 80720, are the surface and/or mineral owner of the above-described property, all in Washington County, Colorado. Edward Mike Davis currently owns an Oil and Gas Lease on these lands. With reference to Rule 318 (location of wells) of the Colorado Oil and Gas Conservation Commission regulations, by this letter we hereby agree that Davis can locate any of his proposed wells approximately 300 feet from the property/lease line of the above-described lands and a distance of approximately 600 feet between wells.

A fax copy of this letter shall be deemed the same as an original letter.

  
Joneal A. Young

Witness:

  
Rita M. Young

Witness:

**EDWARD MIKE DAVIS**  
**5177 Richmond Avenue, Suite 740**  
**Houston, Texas 77056**  
**Tel. (713) 629-9550 Fax: (713) 629-4364**

---

December 26, 2002



Richard T. Griebing, Director  
The Colorado Oil & Gas Conservation Commission  
1120 Lincoln Street, Suite 801  
Denver, CO 80203

Re: Edward Mike Davis – Exception Locations, T 3S, R 50W  
Section 11: E/2 NE/4, NE/4 SE/4, Section 13: E/2, E/2 W/2, NW/4 NW/4, SW/4 SW/4  
Section 14: S/2 SE/4, Section 23: NE/4, Section 24: N/2, Washington County, Colorado

Dear Mr. Griebing:

The undersigned, whose address is 200 Rancho Circle, Las Vegas, NV 89107, is the mineral owner under the above described lands, Washington County, Colorado. With reference to Rule 318 (location of wells) of the Colorado Oil and Gas Conservation Commission regulations, by this letter the undersigned hereby agrees that Davis can locate any of his proposed wells approximately 300 feet from the property/lease line of the above described lands and a distance of approximately 600 feet between wells.

A fax copy of this letter shall be deemed the same as an original letter.

Edward Mike Davis

Witness