


RECEIVED

AUG 19 1981


COLO. OIL & GAS CONS. COM.

N



LEGEND

- Found Stone Monument
- Basis of Bearings Solar Observation
- WELL LOCATION



WELL LOCATION

1109 Ft. N.S.L. - 738 Ft. W.E.L.
 Section 17, T.9N., R.98W., 6th P.M.
 Moffat County, Colorado



SURVEYOR'S CERTIFICATE

I, James R. Allen, a registered land surveyor in the State of Colorado, do hereby certify that this survey was made under my direct supervision and that this plat represents said survey.

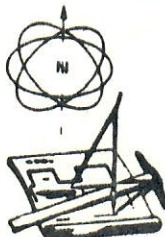
James R. Allen

L.S. 9175

Revised 7/17/81 - 7/24/81 - 8/3/81

NOTICE

According to Colorado law you must commence any legal action based upon any defect in this survey within six years after you first discover such defect. In no event, may any action based upon any defect in this survey be commenced more than ten years from the date of the certification.



ARMSTRONG ASSOCIATES, INC.

ENGINEERS • SURVEYS • U.S. MINERAL SURVEYORS
 861 Rood Avenue-Grand Junction, Colorado 81501-(303) 245-3861

SCALE 1"=1000'
DATE 8-3-81
DRAWN BY DRS
CHECKED BY JRA
DATE OF SURVEY 7-13-81

BLUE SKY OIL & GAS INC.
 Blue Sky Love Oil Et Al
 #1 USA Vermillion Unit

FIGURE 1

JOB NUMBER 813465