



103-10068

01735398

COASTAL OIL & GAS CORP. RECEIVED

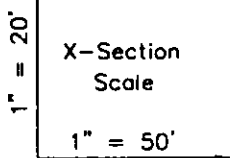
TYPICAL CROSS SECTIONS FOR

SDC #7337

SECTION 12, T4S, R102W, 6th P.M.

1187' FSL 612' FWL

NOV 13 01
00300



DATE: 04-26-00
Drawn By: D.R.B.

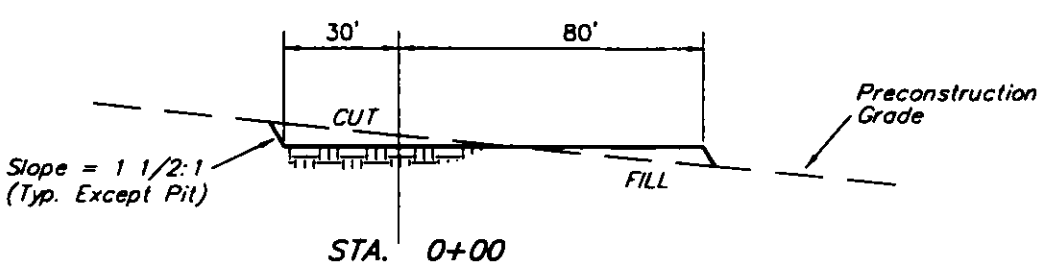
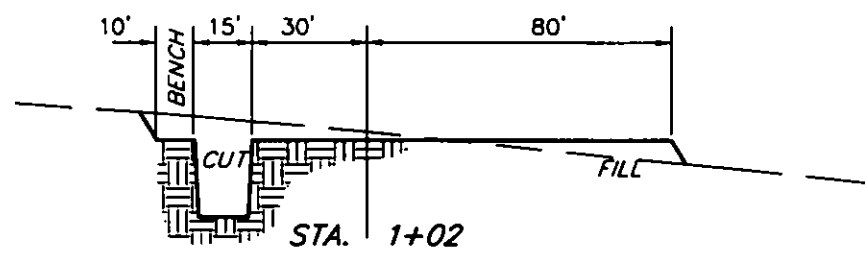
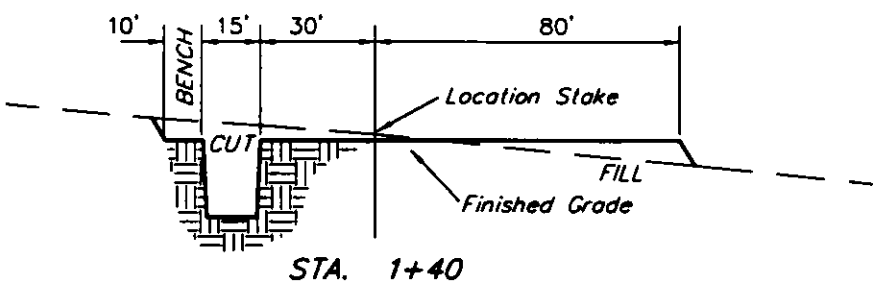
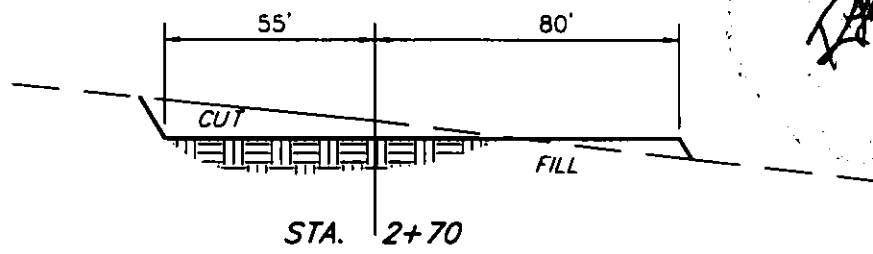



FIGURE #2

APPROXIMATE YARDAGES

CUT	
(6") Topsoil Stripping	= 650 Cu. Yds.
Remaining Location	= 1,480 Cu. Yds.
TOTAL CUT	= 2,130 CU.YDS.
FILL	= 1,070 CU.YDS.

EXCESS MATERIAL AFTER 5% COMPACTION	= 1,000 Cu. Yds.
Topsoil & Pit Backfill (1/2 Pit Vol.)	= 1,000 Cu. Yds.
EXCESS UNBALANCE (After Rehabilitation)	= 0 Cu. Yds.

UINTAH ENGINEERING & LAND SURVEYING
85 South 200 East Vernal, Utah