



103-10177

01735552

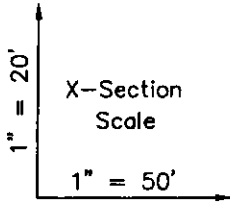

# EL PASO PRODUCTION OIL & GAS COMPANY

## TYPICAL CROSS SECTIONS FOR

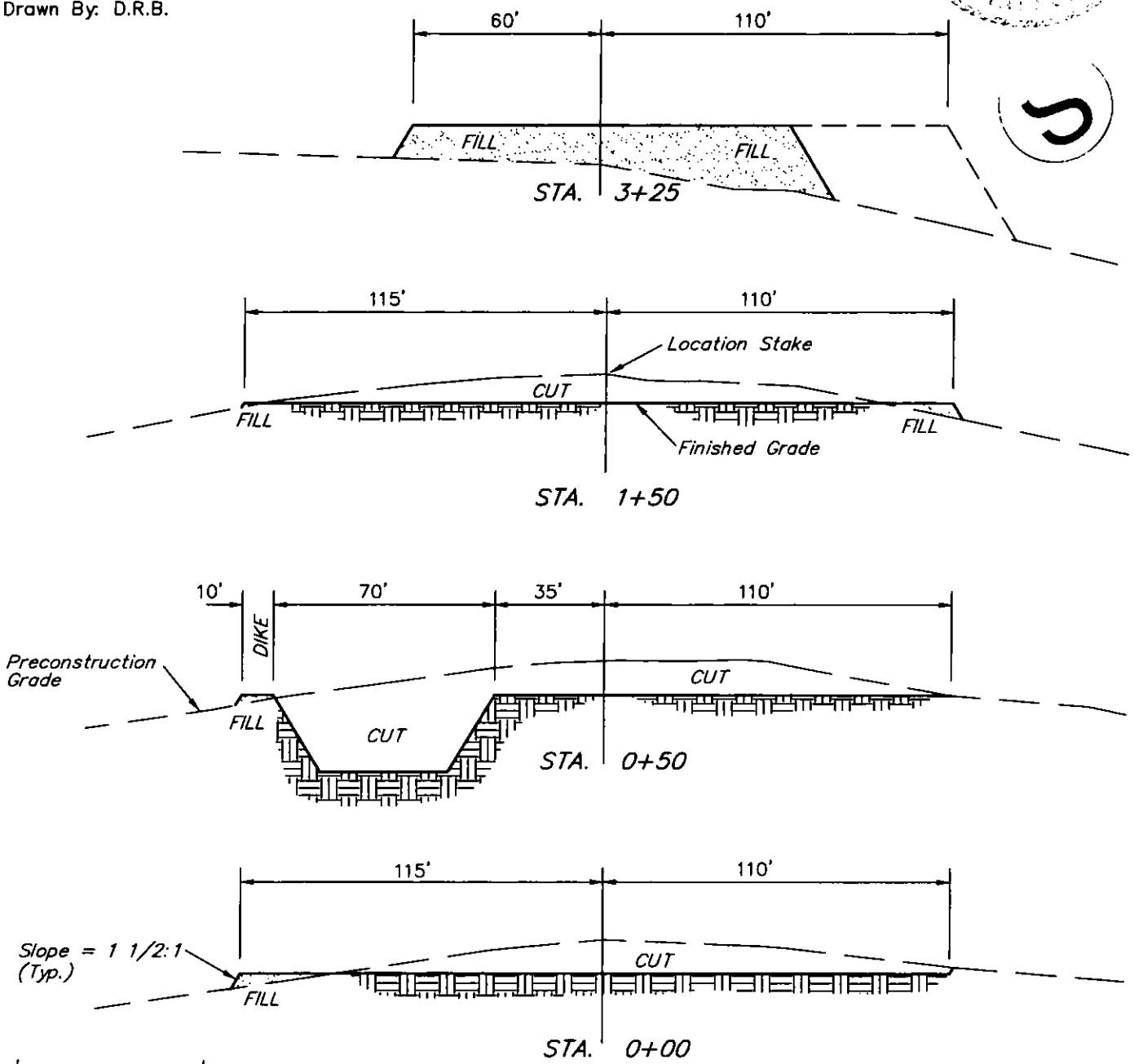
### FIGURE FOUR RANCH #8004

### SECTION 11, T4S, R99W, 6th P.M.

### 760' FSL 1916' FWL



DATE: 12-06-00  
Drawn By: D.R.B.



**FIGURE #2**

### APPROXIMATE YARDAGES

**CUT**  
 (6") Topsoil Stripping = 1,200 Cu. Yds.  
 Remaining Location = 5,580 Cu. Yds.

**TOTAL CUT = 6,780 CU.YDS.**  
**FILL = 4,080 CU.YDS.**

**EXCESS MATERIAL AFTER 5% COMPACTION = 2,490 Cu. Yds.**  
**Topsoil & Pit Backfill (1/2 Pit Vol.) = 2,490 Cu. Yds.**  
**EXCESS UNBALANCE (After Rehabilitation) = 0 Cu. Yds.**