



01735515

103-10388


EnCana OIL & GAS (USA) INC.

TYPICAL CROSS SECTIONS FOR

SDC FED. #7365

SECTION 18, T4S, R101W, 6th P.M.

1069' FSL 1244' FEL



1" = 20'
X-Section
Scale
1" = 50'

DATE: 9-19-03
Drawn By: C.G.

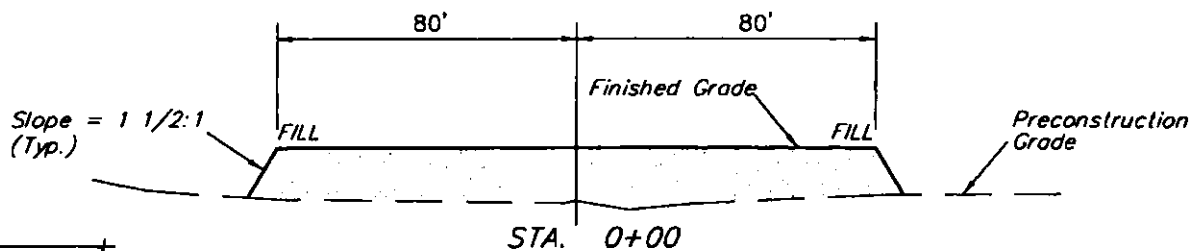
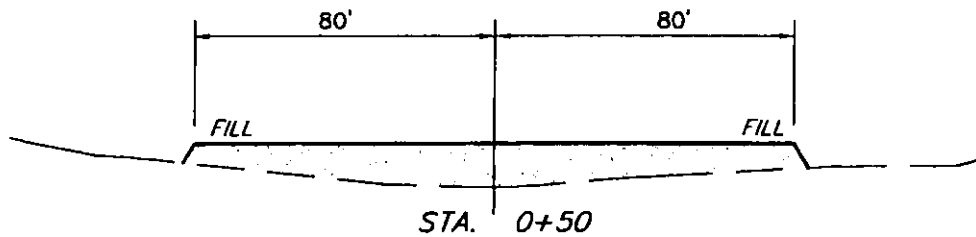
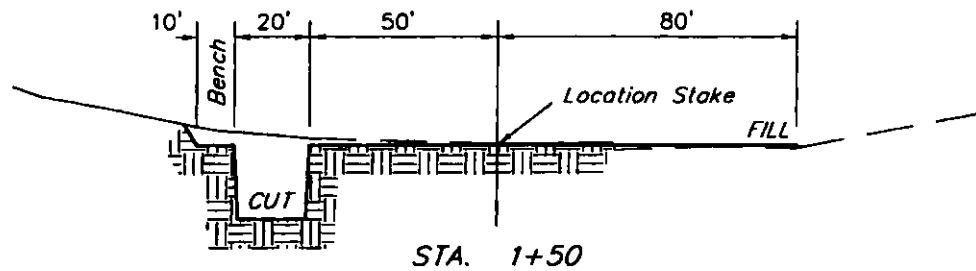
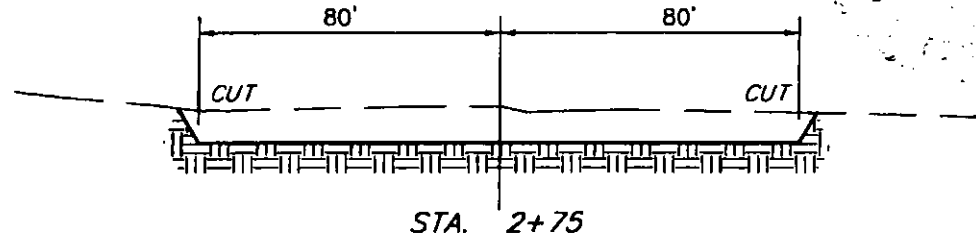


FIGURE #2

APPROXIMATE YARDAGES

CUT	
(6") Topsoil Stripping	= 870 Cu. Yds.
Remaining Location	= 2,430 Cu. Yds.
TOTAL CUT	= 3,300 CU.YDS.
FILL	= 2,120 CU.YDS.

EXCESS MATERIAL AFTER 5% COMPACTION	= 1,070 Cu. Yds.
Topsoil & Pit Backfill (1/2 Pit Vol.)	= 1070 Cu. Yds.
EXCESS UNBALANCE (After Rehabilitation)	= 0 Cu. Yds.

UINTAH ENGINEERING & LAND SURVEYING
85 So. 200 East • Vernal, Utah 84078 • (435) 789-1017