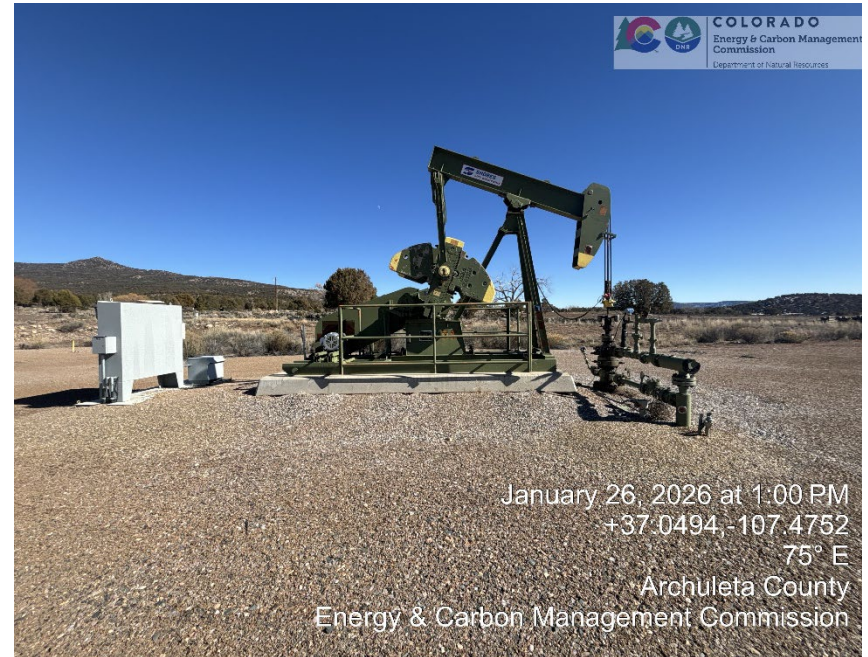
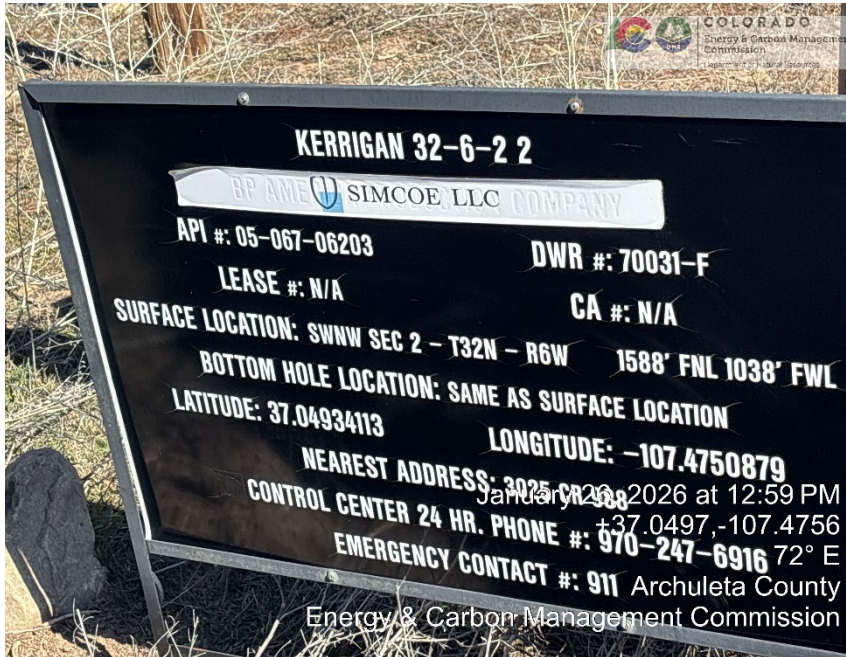


Inspection Photos
WELL NAME: KERRIGAN 32-6-2 #2
LOCATION ID: 273594



Inspection Photos
WELL NAME: KERRIGAN 32-6-2 #2
LOCATION ID: 273594



Inspection Photos
WELL NAME: KERRIGAN 32-6-2 #2
LOCATION ID: 273594



Inspection Photos
WELL NAME: KERRIGAN 32-6-2 #2
LOCATION ID: 273594



Inspection Photos
WELL NAME: KERRIGAN 32-6-2 #2
LOCATION ID: 273594




Inspection Photos
WELL NAME: KERRIGAN 32-6-2 #2
LOCATION ID: 273594



Inspection Photos
 WELL NAME: KERRIGAN 32-6-2 #2
 LOCATION ID: 273594



January 26, 2026 at 1:27 PM
 +37.0491, -107.4752
 110° E
 Archuleta County
 Energy & Carbon Management Commission



January 26, 2026 at 1:27 PM
 +37.0492, -107.4752
 344° N
 Archuleta County
 Energy & Carbon Management Commission