

Inspection Photos

Location Name: TEP ROCKY MOUNTAIN LLC CHEVRON GM 33-20 Pad

Location ID: 324126



Photo # 4079 From entrance to location

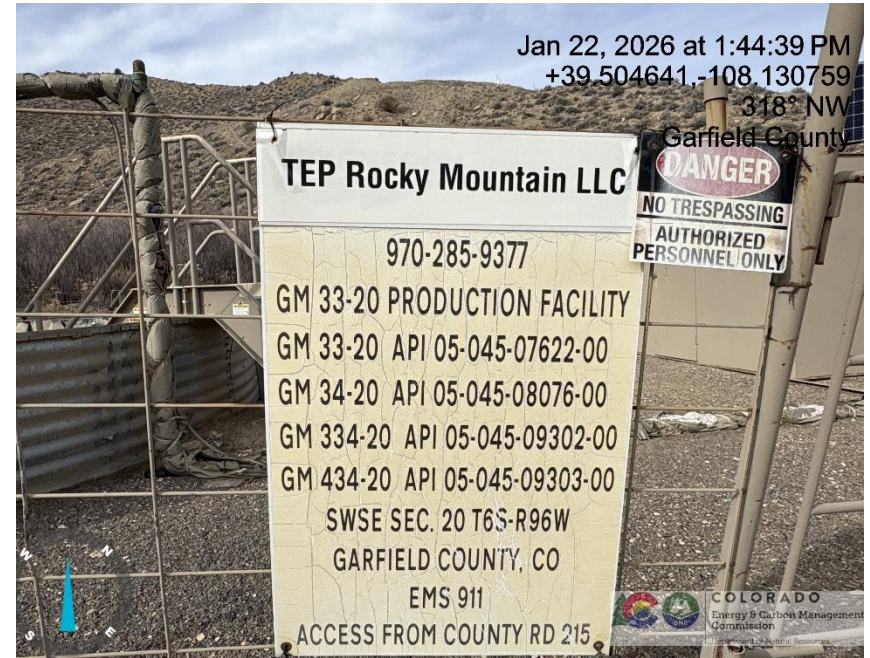


Photo # 4080 Location

Inspection Photos

Location Name: TEP ROCKY MOUNTAIN LLC CHEVRON GM 33-20 Pad

Location ID: 324126




Photo # 4083 Location



Photo # 4084 Location

Inspection Photos

Location Name: TEP ROCKY MOUNTAIN LLC CHEVRON GM 33-20 Pad

Location ID: 324126




Photo # 4085 Location



Photo # 4086 Burner exhaust open ended/wildlife hazard/available for entry by wildlife

Inspection Photos

Location Name: TEP ROCKY MOUNTAIN LLC CHEVRON GM 33-20 Pad

Location ID: 324126



Photo # 4087 Hole in separator/wildlife hazard/available for entry by wildlife



Photo # 4088 Hole in separator/wildlife hazard/available for entry by wildlife

Inspection Photos

Location Name: TEP ROCKY MOUNTAIN LLC CHEVRON GM 33-20 Pad

Location ID: 324126



Jan 22, 2026 at 1:52:26 PM
+39.504712, -108.130722
50° NE
Garfield County



Jan 22, 2026 at 1:50:26 PM
+39.504640, -108.130804
341° N
Garfield County

Photo # 4089 Flanged piping on separator unit open ended
/wildlife hazard/available for entry by wildlife

Photo # 4090 Capacity on tank label faded & becoming
illegible