# Final Reclamation Inspection

September 22nd, 2025

Operator: Kerr McGee Oil & Gas Onshore - 47120

Location ID: 332303

Inspection Document #: 714003327

Weld County, CO

Corey Mcdonough
Reclamation Specialist, ECMC

COLORADO
Energy & Carbon Management Commission
Department of Natural Resources

**Photo 1.** NAIP aerial imagery (2009) illustrating the well location (red circle), associated tank battery location (blue polygon), and well access roads (black lines). The tank battery is associated with location ID #305817.

**Photo 2.** Orthomosaic (drone) imagery taken 9/22/2025 and NAIP aerial imagery (2023) illustrating the well location (red circle) and associated tank battery (blue polygon).

**Photo 3.** Drone aerial imagery taken south of well location, facing north (displaying the well and part of the access road).

**Photo 4.** Drone aerial imagery taken west of well location, facing east (displaying the well).



**Photo 5.** Drone aerial imagery taken north of well location, facing south (displaying the well and part of the access road).



**Photo 6.** Drone aerial imagery taken east of well location, facing west (displaying the well).



**Photo 7.** Drone aerial imagery taken southwest of well location, facing northeast (displaying the well and access road).