

BODACIOUS STATE F33-10 PAD
LOCATION PICTURES



VIEW NORTH



VIEW EAST



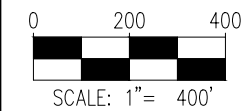
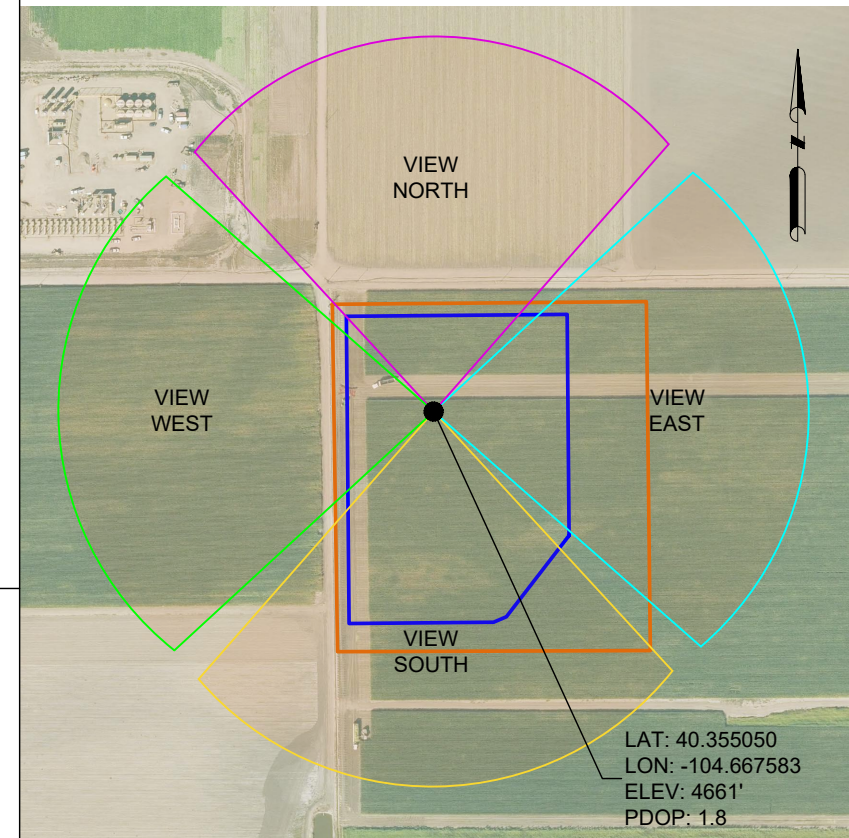
VIEW SOUTH



VIEW WEST

LEGEND:

- REFERENCE POINT
- ▭ OIL AND GAS LOCATION
- ▭ WORKING PAD SURFACE
- ▭ FIELD OF VIEW - NORTH
- ▭ FIELD OF VIEW - WEST
- ▭ FIELD OF VIEW - EAST
- ▭ FIELD OF VIEW - SOUTH



ALL PICTURES WERE TAKEN AT
BODACIOUS STATE-01 LOCATION ON 11/20/2024

DATA SOURCE:
AERIAL IMAGERY: NAIP 2023

PUBLICLY AVAILABLE DATA SOURCES HAVE NOT BEEN INDEPENDENTLY VERIFIED BY ASCENT.

DISCLAIMER:
THIS PLOT DOES NOT REPRESENT A MONUMENTED LAND SURVEY AND SHOULD NOT BE RELIED UPON TO DETERMINE BOUNDARY LINES, PROPERTY OWNERSHIP OR OTHER PROPERTY INTERESTS. PARCEL LINES, IF DEPICTED HAVE NOT BEEN FIELD VERIFIED AND MAY BE BASED UPON PUBLICLY AVAILABLE DATA THAT ALSO HAS NOT BEEN INDEPENDENTLY VERIFIED.



ASCENT GEOMATICS SOLUTIONS
8620 WOLFF COURT
WESTMINSTER, CO 80031
(303) 928-7128

PREPARED FOR:



NOBLE ENERGY, INC.
1099 18TH STREET, STE 1500
DENVER, CO 80202
(303) 228-4000

SHEET NAME:

LOCATION PICTURES

SURFACE LOCATION:

NW 1/4 SE 1/4 SECTION 33
T5N, R65W, 6TH P.M.
WELD COUNTY, COLORADO

CHK DATE

DRFT DATE

REV. REVISION DESCRIPTION

0 ISSUED FOR PERMIT

1 ISSUED FOR PERMIT

DRAWING DATE:

12/31/24

DRAFTED BY:

DM

SHEET NO.

01 OF 02

BODACIOUS STATE F33-10 PAD
LOCATION PICTURES



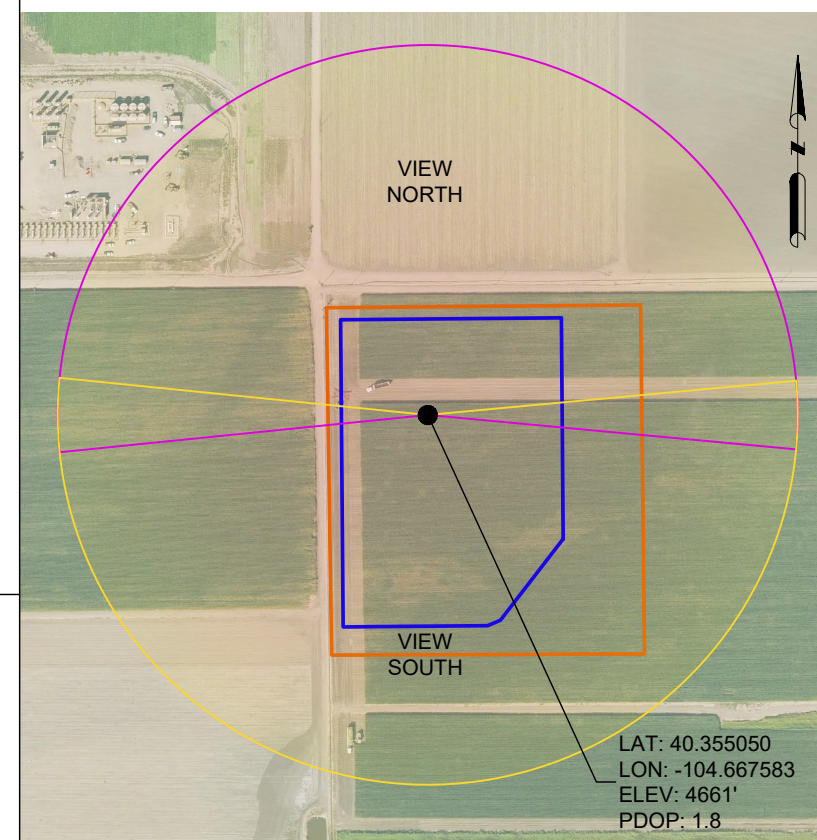
PANORAMIC VIEW NORTH



PANORAMIC VIEW SOUTH

LEGEND:

- REFERENCE POINT
- ▭ OIL AND GAS LOCATION
- ▭ WORKING PAD SURFACE
- ▭ FIELD OF VIEW - NORTH
- ▭ FIELD OF VIEW - SOUTH



LAT: 40.355050
LON: -104.667583
ELEV: 4661'
PDOP: 1.8



SCALE: 1" = 400'

ALL PICTURES WERE TAKEN AT
BODACIOUS STATE-01 LOCATION ON 11/20/2024

DATA SOURCE:
AERIAL IMAGERY: NAIP 2023

PUBLICLY AVAILABLE DATA SOURCES HAVE NOT BEEN INDEPENDENTLY VERIFIED BY ASCENT.

DISCLAIMER:
THIS PLOT DOES NOT REPRESENT A MONUMENTED LAND SURVEY AND SHOULD NOT BE RELIED UPON TO DETERMINE BOUNDARY LINES, PROPERTY OWNERSHIP OR OTHER PROPERTY INTERESTS. PARCEL LINES, IF DEPICTED HAVE NOT BEEN FIELD VERIFIED AND MAY BE BASED UPON PUBLICLY AVAILABLE DATA THAT ALSO HAS NOT BEEN INDEPENDENTLY VERIFIED.



ASCENT GEOMATICS SOLUTIONS
8620 WOLFF COURT
WESTMINSTER, CO 80031
(303) 928-7128

PREPARED FOR:



NOBLE ENERGY, INC.
1099 18TH STREET, STE 1500
DENVER, CO 80202
(303)228-4000

SHEET NAME:

LOCATION PICTURES

SURFACE LOCATION:

NW 1/4 SE 1/4 SECTION 33

T5N, R65W, 6TH P.M.

WELD COUNTY, COLORADO

CHK DATE

DATE

DATE

DATE

DATE

DATE

DATE

DATE

DATE

DATE

DATE

DATE

DATE

DATE

DATE

DATE

DATE

DATE

DATE

DATE

DATE

DATE

DATE

DATE

DATE

DATE

DATE

DATE

DATE

DATE

DATE

DATE

DATE

DATE

DATE

DATE

DATE

DATE

DATE

DATE

DATE

DATE

DATE

DATE