





**Legend**

-  Proposed Soil Boring Locations
-  Kodak North FD Pad 28-002HN Compressor Pit Location


**Notes**

- 1) All locations are approximate unless otherwise noted.
- 2) Buried infrastructure has been spatially projected.

GPS – Global Positioning System  
 PID – Photoionization Detector  
 ppm – Parts per million

0 ft.      75 ft.      150 ft.

Image Source: Google Earth; Google 2021  
 Projection: WGS 1984, UTM Zone 13 North



DATE:	December 16, 2025
DESIGNED BY:	J. Whritenour
DRAWN BY:	E.Hossink



**Tasman, Inc.**  
 4725 Independence Street  
 Wheat Ridge, CO 80033

**PDC Energy, Inc – 69175 – DJ Basin**  
**Kodak North FD Pad 28-002HN**  
 SENW, Section 26, Township 6 North, Range 67 West  
 Weld County, Colorado

**PROPOSED BACKGROUND  
 SOIL BORING LOCATION  
 MAP**