

## Site Diagram - Proposed Sampling







operator name (#): NOBLE ENERGY, INC. (100322)

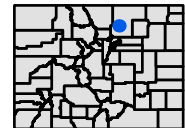
name (ID): Hayes Federal 31-8H5 (480186)

legal description: SENE Sec. 31 5N65W

city, county: Unincorporated, Weld

lat, long: 40.357388, -104.699701

-  Soil Sampling: Collected by Previous Consultant (6/14/2021); Location to be Recharacterized
-  Soil Sample and Groundwater Sample: Collected by Previous Consultant (6/30/2021); Soil Sample to be Recharacterized
-  Soil Sampling: Collected by Previous Consultant (6/30/2021); Location to be Recharacterized
-  Proposed Soil Sample
-  Proposed Background Soil Sample
-  NRCS Soil Survey: Map Unit Boundary



Spatial data and aerial imagery provided by third party sources. This information is used for reference purposes only. Confluence does not guarantee the accuracy of this material and is not responsible for any misuse or misinterpretation of this information.

