



Site Specific Final Reclamation Completion Notice – Abandoned Location Drone Imagery

Permit Closure Report – Abandoned Location

Location ID: 421835

Location Name: Fiscus Mesa/12-13H

Report Date:

2/10/2025

H2E has conducted a thorough review of the data provided in this report. This report was developed in accordance with ECMC Operator Guidance – Operator supplied abandoned location drone imagery and information for submitting a final reclamation completion notice.

Abandoned Location Type

This site was permitted, but no construction or drilling was completed for the location.

Inspection:

Performed by	H2E Inc.
Date	2/4/2025

All pertinent data, imagery, and materials are included at the end of this report.



Designated Land Use Observations

The following imagery sources were reviewed during this investigation:

Historic Google Earth imagery from 1985-2023, and 2025 drone imagery.

Site Observation Notes

This location and its associated wells were never constructed.

Closure Information

This final reclamation completion notice is intended to close the Fiscus Mesa/12-13H location (421835) which consists of the Fiscus Mesa #12-13H (API # 05-123-33093) wellhead. This location is not shared with any other wells or tank batteries. This location was permitted but never constructed and no wells were drilled, so there are no associated tank batteries or flowlines to be abandoned. The Sundry Notice (Form 4) attached to this submission (Doc # 2165992) indicates that the well was not drilled.

There were no remediation plans associated with this location due to the lack of construction and drilling/production of the well. No inspections or corrective actions (CA's) were identified during the records review.

Drone imagery confirms that no oil and gas-related disturbances were associated with this location.

Summary Acreage Table

Description	Acres
Historic Disturbance Extent	N/A
Access Road	N/A
Flowline	N/A
Tank Battery	N/A
Well Pad	N/A

Location Checklist



Name	Fiscus Mesa/12-13H		
Type	Wellhead		
Location ID	421835		
Operator / #	NOBLE ENERGY INC - 100322		
Field	WILDCAT		
County, State	Weld, Colorado		
Lat/Long	40.745469 / -103.812722		
	X	Planned Location	As Drilled
Location	SESW 13 9N58W		
Location Status - Date	AL - 3/19/2013		
Facility Entities		Tank Battery	Pits
	X	Wells	Off-Location Flowlines (Form 42)
		Domestic Taps	On-Location Flowlines (Form 42)
		Electric Utilities	
Equipment on Site	X	No	Yes
		If yes, list:	
		Pit mouse/rat holes, cellars backfilled	
Access Road	X	Abandoned Location - No Access Road Constructed	
		Regraded	Contoured
		Culverts Removed	Gravel Removed
		Pre-Existing (Must provide supporting documentation):	
Reclamation Status	X	Abandoned Location - No Access Road Constructed	
		Regraded	Contoured
		Culverts removed	Gravel removed
Plug date & Form 6S Doc. #	N/A		
Spills or Releases (Form 19)	X	No	Yes
Remediation (Form 27/27A)	X	No	Yes
On-Location Flowlines	X	No	Yes
Off-Location Flowlines	X	No	Yes
Inspection Corrective Actions	X	No	Yes
Variance Requests	No variance requests were identified.		
Sundry Notice (Form 4) Abandoned Location	Form 4 Doc. # & Date: 2165992 - 3/11/2013		
	Purpose: Notice of Abandoned Location		
	Comments: Field inspection will be conducted to determine site status		
	Attachments: N/A		
Sundry Notice (Form 4)	Form 4 Doc. # & Date: 403959854 - 11/26/2024		
	Purpose: Final reclamation complete, site ready for inspection		
	Comments:	This location has been restored to as nearly as practicable to its condition at the commencement of drilling operations. Reclamation activities in this area included removing any road base, deep- and crossripping, re-contouring the grade, and successful growth of a seed mix approved by the landowner. The vegetative cover at this location has been established with total percent plant cover of at least 80% of pre-disturbance levels of vegetation, excluding noxious weeds.	
	Attachments: N/A		
On Location Flowlines (Form 42)	Abandoned Location - No Flowlines Constructed		
Off-Location Flowlines (Form 44)	Abandoned Location - No Flowlines Constructed		


Field Inspection Form (Form INSP)	No field inspections have been conducted at this location		
Inspection Corrective Actions (CAs)	None		
Environmental Incidents & Remediation	X	None	Spill or Release (Form 19)
		Remediation (Form 27/27A)	
Spill or Release (Form 19)	Abandoned Location - No Potential for Spills		
Site Investigation and Remediation Workplan (Form 27/27A)	Abandoned Location - No Need for Remediation		
COGIS Tank Facilities Information (Scout Card)	Tank Battery Name: Abandoned Location - No Associated Tank Battery		
	Location ID: N/A		
	Status & Date: N/A		
	Lat/Long: N/A		
	Notes: N/A		
	Form 4 Doc # & Date: N/A		
COGIS Well Information (Scout Card)	Purpose: N/A		
	Well Name: Fiscus Mesa #12-13H		
	Facility ID: 421855		
	Well API #: 05-123-33093		
	Status & Date: AL - 3/19/2013		
	Lat/Long: 40.745469 / -103.812722		
	Notes: N/A		
Drone Information	Form 4 Doc # & Date: 2165992 - 3/11/2013		
	Purpose: Location Abandonment		
	Make & Model: M3E MultiSpectral		
	Image Processing Software: Pix4D		
	Pilot Name & FAA Certificate #: Ian Hattabaugh - 5069217		
	Date of FAA Certificate Issuance: 10/4/2024		


Historic Location Overview

Pre-Permitting Overview

2006

Legend

 Fiscus Mesa 12-13H

40.745469 / -103.812722  Fiscus Mesa 12-13H

Google Earth

Image USDA/FPAC/GEO



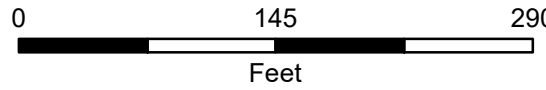

1000 ft

Current Abandoned Location Overview



Noble Form 4 Final Reclamation - Abandoned Location Overview

Fiscus Mesa 12-13H



Prepared by:

Editor: CDenison

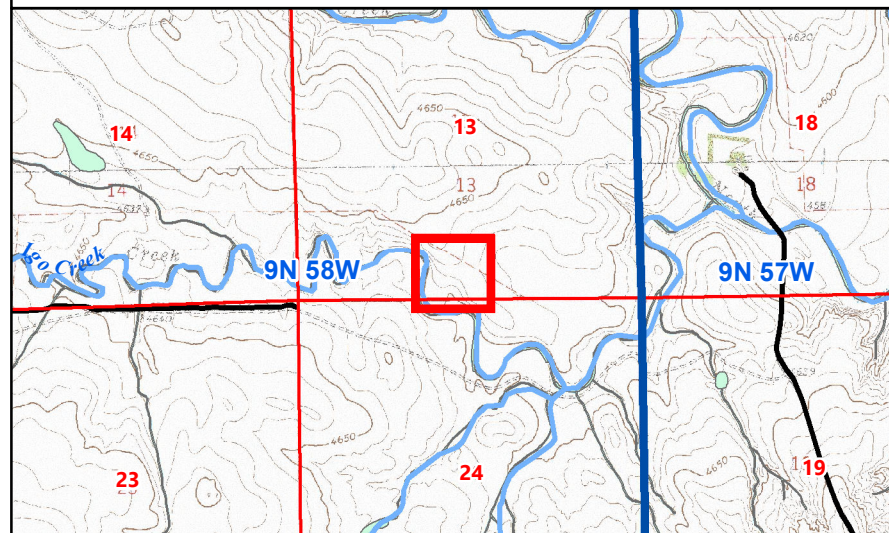
Scale: 1:1,300

File: Noble_Drone_Rec_AbandonedLocation_DDP

Date: 2/10/2025

Well Head

2025 Drone Imagery



Cardinal Direction Drone Photos of the Abandoned Location Area

Photo Dates:

2/4/2025

Drone Photo Height:

100'

North of Location Facing South
Lat/Long: 40.74629939 / -103.81269419



South of Location Facing North
Lat/Long: 40.74469683 / -103.81264864

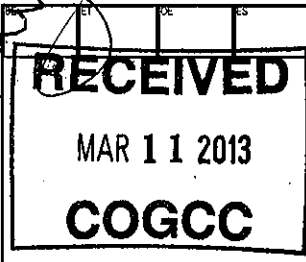


West of Location Facing East
Lat/Long: 40.74546100 / -103.81369811



East of Location Facing West
Lat/Long: 40.74554431 / -103.81149094





SUNDRY NOTICE

Submit original plus one copy. This form is to be used for general, technical and environmental sundry information. For proposed or completed operations, describe in full on Technical Information Page (Page 2 of this form.) Identify well or other facility by API Number or by OGCC Facility ID. Operator shall send an informational copy of all sundry notices for wells located in High Density Areas to the Local Government Designee (Rule 603b.)

1. OGCC Operator Number: 100322 4. Contact Name: Liz Lindow
2. Name of Operator: Noble Energy, Inc. Phone: 303-228-4342
3. Address: 1625 Broadway, Suite 2200 City: Denver State: CO Zip: 80202 Fax: 303-228-4286
5. API Number: 05-123-33093 OGCC Facility ID Number
6. Well/Facility Name: Fiscus 7. Well/Facility Number: 12-13H
8. Location (Qtr/Qtr, Sec, Twp, Rng, Meridian): SESW Sec 13 T9N R58W 6th PM
9. County: Weld 10. Field Name: Wildcat
11. Federal, Indian or State Lease Number:

Complete the Attachment Checklist

OP OGCC

Table with 2 columns: Survey Plat, Directional Survey, Surface Eqmpt Diagram, Technical Info Page, Other

General Notice

CHANGE OF LOCATION: Attach New Survey Plat (a change of surface qtr/qtr is substantive and requires a new permit)
CHANGE SPACING UNIT
CHANGE OF OPERATOR (prior to drilling):
CHANGE WELL NAME
ABANDONED LOCATION:
NOTICE OF CONTINUED SHUT IN STATUS
SPUD DATE:
REQUEST FOR CONFIDENTIAL STATUS
SUBSEQUENT REPORT OF STAGE, SQUEEZE OR REMEDIAL CEMENT WORK
RECLAMATION: Attach technical page describing final reclamation procedures per Rule 1004.

Technical Engineering/Environmental Notice

Notice of Intent
Report of Work Done
Intent to Recomplete (submit form 2)
Request to Vent or Flare
E&P Waste Disposal
Change Drilling Plans
Repair Well
Beneficial Reuse of E&P Waste
Gross Interval Changed?
Rule 502 variance requested
Status Update/Change of Remediation Plans
Casing/Cementing Program Change
Other:
for Spills and Releases

I hereby certify that the statements made in this form are, to the best of my knowledge, true, correct and complete.

Signed: Liz Lindow Date: 3/7/13 Email: llindow@nobleenergyinc.com
Print Name: Liz Lindow Title: Regulatory Analyst

COGCC Approved: [Signature] Title: [Signature] Date: 3/19/13
CONDITIONS OF APPROVAL, IF ANY:

FIELD INSPECTION WILL BE CONDUCTED TO DETERMINE SITE STATUS

SCANNED