




Map Key

-  Background Samples
-  Soil Investigation Samples
-  Section Boundaries




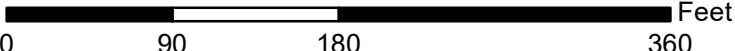
112 High Street
Buffalo, Wyoming 82834
855.684.5891

www.absarokasolutions.com


CIT.CO.0650.01

**Arapahoe Unit 151 Soil Investigation
Proposed Soil Sampling Map**

Cheyenne County, State of Colorado

Coordinate System: WGS 1984 UTM Zone 13N






Scale: 1:1,250

Date: 6/15/2022



Map Key

-  Well Location
-  Soil Sample Location
-  Background Sample Location




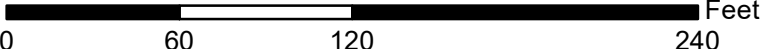
112 High Street
 Buffalo, Wyoming 82834
 855.684.5891
 www.absarokasolutions.com

CIT.CO.

**Arapahoe Unit 151 Wellhead
 Soil Sample Map**

Cheyenne County, State of Colorado





Feet

Coordinate System: WGS 1984 UTM Zone 13N



Scale: 1:800

Date: 4/3/2025