

Looking towards Spill ID 489958.



Hudson, CO, United States
Lat 40.190435, Long -104.612453
12/16/2025 13:54 GMT-07:00
ECMC : Environmental Inspection



 66°F

 355° N



 5.66 mph  4807.15 ft  2.44 m




Looking towards Spill ID 489959.




Hudson, CO, United States
Lat 40.190222, Long -104.612463
12/16/2025 13:54 GMT-07:00
ECMC : Environmental Inspection



 66°F
 336° NW




 5.66 mph  4810.86 ft  2.65 m

Looking towards Spill IDs 489958 & 489959.



 **Hudson, CO, United States**
Lat 40.189183, Long -104.610611
12/16/2025 13:56 GMT-07:00
ECMC : Environmental Inspection

 66°F
 263° W

 5.66 mph  4811.45 ft  3.9 m

Looking at Spill ID 490198.



Hudson, CO, United States

Lat 40.188995, Long -104.609433

12/16/2025 13:57 GMT-07:00

ECMC : Environmental Inspection



66°F


59° NE

5.66 mph

4812.4 ft

3.86 m

Looking at Spill ID 490198.



Hudson, CO, United States

Lat 40.188998, Long -104.609411

12/16/2025 13:58 GMT-07:00

ECMC : Environmental Inspection



66°F

128° SE

5.66 mph

4811.35 ft

3.77 m