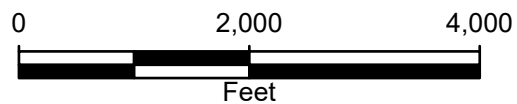




**Legend**

 Site Location




**FIGURE 1**  
**SITE LOCATION MAP**  
**RADEMACHER 38-25-AL**  
**SESE SEC 25-T3N-R68W**  
**WELD, COLORADO**

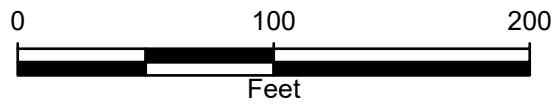




ESRI, HERE, Garmin

### Legend

- Plugged and Abandoned Well
-  Cardinal Direction Photo Locations
- Cardinal Direction Photos Taken 150' from Well



**FIGURE 2**  
**SITE MAP**  
**RADEMACHER 38-25-AL**  
**SESE SEC 25-T3N-R68W**  
**WELD, COLORADO**



### FIGURE 3: PHOTOGRAPHIC LOG



Photograph 1: View facing north as required in Energy and Carbon Management Commission (ECMC) Rule 1004.  
Photo Taken from GPS 40.190800, -104.944920



Photograph 2: View facing east as required in Energy and Carbon Management Commission (ECMC) Rule 1004.  
Photo Taken from GPS 40.191150, -104.945330



### FIGURE 3: PHOTOGRAPHIC LOG



Photograph 3: View facing south as required in Energy and Carbon Management Commission (ECMC) Rule 1004.  
Photo Taken from GPS 40.191500, -104.944920



Photograph 4: View facing west as required in Energy and Carbon Management Commission (ECMC) Rule 1004.  
Photo Taken from GPS 40.191152, -104.944511



# Attachments: Historic Imagery



Imagery Date: May 23, 2006



Imagery Date: February 29, 2008

Site Name: Rademacher 38-25 AL  
Imagery Source: Google Earth



Attachments: Historic Imagery



Imagery Date: August 16, 2025

Site Name: Rademacher 38-25 AL  
Imagery Source: Google Earth

