



# **Sampling Photographic Log**

Citation McCormick (24-3) #6 Photo Log



**Description:**

Site conditions  
EOD 7.30.25

8/14/25, 11:11  
+38.852469,-102.880450  
348° N  
McCormick 24-3 #6



**Description:**

Site conditions 8.14.25

8/14/25, 11:11  
+38.852644,-102.880370  
260° W  
McCormick 24-3 #6



**Description:**

Site conditions 8.14.25

8/14/25, 11:12  
+38.852739,-102.880435  
168° S  
McCormick 24-3 #6



**Description:**

Site conditions 8.14.25

8/14/25, 11:12  
+38.852739,-102.880435  
207° SW  
McCormick 24-3 #6



**Description:**

Site conditions 8.14.25

8/14/25, 11:12  
+38.852663,-102.880615  
107° E  
McCormick 24-3 #6



**Description:**

Site conditions 8.14.25

8/14/25, 11:12  
+38.852663,-102.880615  
85° E  
McCormick 24-3 #6



**Description:**


Site conditions 8.14.25

8/25/25, 9:43 AM  
+38.852459,-102.880479  
73° E  
McCormick 24-3 #6



**Description:**


Clean soil on site  
Former pump jack  
location.



Network: Sep 30, 2025 at 15:23:19 MDT  
N 38.852582°, W 102.880796°  
6° N  
Kit Carson CO 80825  
United States  
Remark: McC24-3\_04-3@2',5'


**Description:**  
McC24-3\_04-3@2'  
PID= 0.7  
  
McC24-3\_04-3@5'  
PID= 0.3

McC24-3\_04-3@2' PID= 0.7  
McC24-3\_04-3@5' PID= 0.3



X

Network: Oct 1, 2025 at 15:57:23 MDT  
N 38.852617°, W 102.880852°  
99° E  
Kit Carson CO 80825  
United States  
Remark: McC24-3



**Description:**

Site backfilled.

View to East.