






**Legend**

-  Proposed Soil Boring Location
-  Soil Boring Location (Collected via Trimble GPS)
-  Excavation Extent (Collected via Trimble GPS)

**Notes**

1) All locations are approximate unless otherwise noted.

ECMC – Energy and Carbon Management Commission  
 PID – Photoionization Detector  
 GPS – Global Positioning System

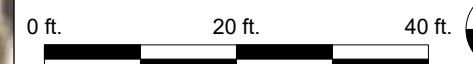


Image Source: Google Earth; Google 2020



DATE:	June 17, 2025
DESIGNED BY:	J. Whritenhour
DRAWN BY:	A. Engelhardt



**Tasman, Inc.**  
 4725 Independence Street  
 Wheat Ridge, CO 80033

**Noble Energy, Inc. – DJ Basin**  
 LD 22 Econode  
 SWSE, Section 22, Township 9 North, Range 58 West  
 Weld County, Colorado

**PROPOSED SOIL BORING  
 LOCATIONS MAP**