


Looking at the former STATE #7 well. An open excavation is visible. The pumping unit has been removed. Unmarked soil stockpiles are visible adjacent to the excavation. No liners or stormwater BMPs are visible. A trench associated with Flowline Facility ID 476252 is visible running south from the former well and will be addressed in a separate Field Inspection Report.

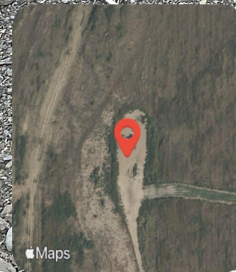


Frederick, CO, United States
Lat 40.096921, Long -104.949282
12/02/2025 15:38 GMT-07:00
ECMC : Environmental Inspection

3.0 mph 5023.36 ft 7.55 m

46°F 91° E

Trash is visible on location.



Frederick, CO, United States

Lat 40.096869, Long -104.949323

12/02/2025 15:38 GMT-07:00

ECMC : Environmental Inspection



46°F

107° E

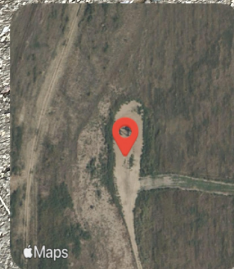
Maps

3.0 mph

5022.11 ft

6.64 m

Trash is visible on location.



Frederick, CO, United States

Lat 40.096837, Long -104.949305

12/02/2025 15:39 GMT-07:00

ECMC : Environmental Inspection



46°F


351° N

3.0 mph

5017.75 ft

5.99 m

Looking at the open excavation. Orange construction fencing partially surrounds the excavation.



Frederick, CO, United States

Lat 40.096741, Long -104.949295

12/02/2025 15:39 GMT-07:00

ECMC : Environmental Inspection




46°F

264° W

3.0 mph

5019.32 ft

6.29 m



Frederick, CO, United States

Lat 40.096784, Long -104.949305

12/02/2025 15:39 GMT-07:00

ECMC : Environmental Inspection



46°F

1° N

3.0 mph

5022.21 ft

5.56 m