

Part 10 of 12 Pt Plan  
Drilling Location Layout

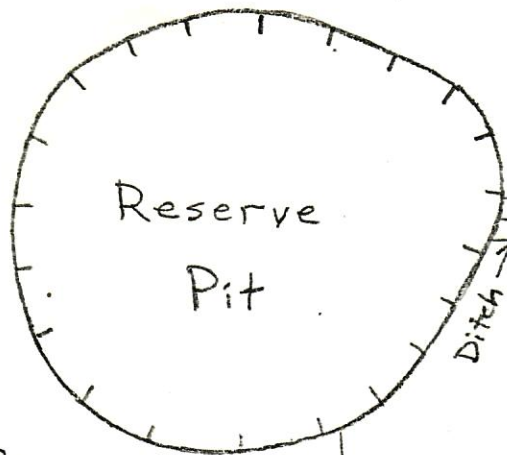
RECEIVED

JUL 1 1974

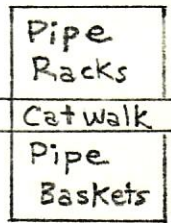
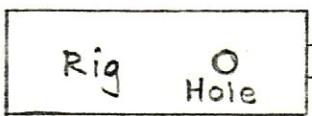

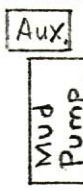
COLO. OIL & GAS CONS. COMM.



3910'



Ditch



3910'

Road

Scale: 1" = 50'

Released 5-1-75

3900'

Blow-sand Depression

UNITED STATES  
DEPARTMENT OF THE INTERIOR  
BUREAU OF LAND MANAGEMENT  
COLORADO STATE OFFICE  
Room 700, Colorado State Bank Bldg.  
1600 Broadway  
Denver, Colorado 80202

RECEIVED

JUL 1 1974

Refer to: 5-945

Oil and Gas

COLO. OIL & GAS CONS. COMM.

Date: May 28, 1974

Serial No.: C-17462

Township and Range:

10 N., 47 W., 6th PM

DECISION

Principal(s): Keba Oil & Gas Company

Bond No.: 297B111-6

Surety: : Travelers Indemnity Company

Amount: \$10,000

Address of Surety's Agent:

Bond Executed: 5/17/74

Norman Sterling, Jr.  
817 - 17th Street  
Denver, Colo. 80202

Bond Filed: 5/24/74

Bond Approved

The above-identified bond has been filed with this office. The bond has been examined, found to be satisfactory, and is hereby approved effective May 24, 1974.

IOLA M. CLARK  
Chief, Branch of  
Minerals Operations

cc: Surety

Regional Oil and Gas Supervisor, Geological Survey (3)

Through: District Engineer

Casper, Wyoming

~~Denver/Colorado~~ Salt Lake City

Roswell, New Mexico

Durango, Colorado

Released 5-1-75